

# Planning Milestones

*for the Park Units and Major Properties Associated with the*

## CALIFORNIA STATE PARK SYSTEM

July 1, 2023 – July 1, 2024



**Strategic Planning and Recreation Services Division  
Recreation Planning Unit  
California State Parks  
P. O. Box 942896  
Sacramento, CA 94296-0001**

## OVERVIEW

This document is a compendium providing selected information on the classified units and major unclassified properties that currently are or have in the past been associated with the California State Park System.<sup>1</sup>

The main purposes of this compendium are to provide, in a single source:

1. A record of the major milestones and achievements in unit-level land use and management planning accomplished through the years by the Department, with the major accomplishments of the last year summarized in Chapter II.
2. A variety of other information useful to understanding the historical and current status of these units and properties of the evolution of unit-level land use and resource management planning in the Department and
3. The definitive number and the specific identity of those basic classified units and major unclassified properties that constitute the official State Park System at the date of this publication.

As of July 1, 2024, the California State Park System consisted of 280 classified units and major unclassified properties. Chapter III identifies these units and properties on Lists 1 and 2. To have data current to July 1, 2024, this total will be the Department's official figure until the next edition of this report.

This document is available in electronic format through the Internet, on the Department's website at: <http://www.parks.ca.gov/planningmilestones>.

Regarding this document and its map, any errors, omissions, or suggestions for improvement may be reported to California State Parks' Strategic Planning and Recreation Services Division, Recreation Planning Unit, [Planning@parks.ca.gov](mailto:Planning@parks.ca.gov).

---

<sup>1</sup> \* California State Parks uses the capitalization of State Park System throughout this publication as an official style format.



**Figure 1. This issue of Planning Milestones is dedicated to Clay Philips.**

## DEDICATION

This *Planning Milestones* continues a tradition of honoring individuals whose contributions have left a significant and lasting impact on the California State Park System and its planning efforts.

### CLAY PHILIPS

Clay Phillips received his Bachelor of Science in Landscape Architecture from California Polytechnic State University of Pomona in 1976. He earned his license (#2060) a few years after starting a career at California State Parks in 1977. At the end of 2014, he retired after working 37 years for the Department. He spent an additional 2+ years as a member of the State Parks' Transformation Team, helping to lead both the Service Based Budgeting initiative and the creation of a new streamlined Planning Structure that set up the Cornerstone Document template.

Clay spent the first part of his career working on Park General Plans, then designing and implementing park construction and research projects as the founding manager of the Southern Service Center. He spent the latter part of his career in park operations at the Tijuana River National Estuarine Research Reserve and as the San Diego Coast District Superintendent. Clay invested much effort in creating fun, cooperative work environments in all his leadership positions. He loved coalescing effective teams from the diverse disciplines required to make California State Parks function well.


Now that he's retired from California State Parks, Clay is always attentive to ways he can support those causes he deeply cares for. In addition to State Parks, he remains actively passionate about helping to provide easy access to clean water for those around the world who do not have it. He sees it as the low-hanging fruit of great causes: relatively easy to fix and spectacularly transformative when it is. In 2020, he played 50 rounds of golf in 50 states over 50 consecutive days to raise \$65,000 for easy access to clean water. See <https://www.50in50in50golf4water.org/> for more information about this endeavor.

Clay has been married to Lydia (artist and spiritual director) for over 35 years. They love, are proud of, and frequently roll their eyes over their two sons: Tyler (34) and Nathanael (31). Clay enjoys putting in the backyard, planning trips (for himself and others), selling on eBay and suffers from an incurable addiction to golf.

## PREVIOUS DEDICATEES

**Everett  
Powell**

**2001**



**Earl  
Hanson**

**2002**



**Edward  
Dolder**

**2003**



**Joan  
Weiler**

**2004**



**H. Lee  
Warren**

**2005**



**Bob  
Acra**

**2006**




**Mike  
Tope**

**2007**




**Bruce  
Kennedy**

**2008**



**Richard  
Humphrey**

**2009**



**Elmer  
Aldrich**

**2010**




**Keith  
Demetrak**

**2011**



**Ross  
Henry**

**2012**




**Bill  
Berry**  
**2013**




**Charlie  
Willard**

**2014**




**Wayne  
Woodroof**

**2015**



**Dave  
Keck**

**2016**



**James  
Woodward**

**2017**



**Beth  
Coppedge  
Walls**

**2018**



**Richard E.  
"Dick" Troy,  
Jr.**

**2020**



**Kim L.  
Snyder**

**2022**



# CONTENTS

OVERVIEW	2
DEDICATION	4
PREVIOUS DEDICATEES	5
CHAPTER I: REPORT ORGANIZATION	10
CHAPTER II: CHAPTER I SUMMARY AND ANALYSIS OF THIS REPORT'S BASIC INFORMATION AND CHANGES FROM THE PREVIOUS YEAR'S EDITION	14
CHAPTER III: CHAPTER INFORMATION ON THE UNITS AND PROPERTIES, CATEGORIES AND LISTS	16
A. THE CURRENT STATE PARK SYSTEM	16
List 1 - Basic Classified Units	16
List 2 - Major Unclassified Properties	17
B. AREAS INTERNAL TO STATE PARK SYSTEM UNITS	73
List 3 - Classified Internal Units	73
List 4 - Unclassified "Underwater Areas"	73
C. MISCELLANEOUS DEPARTMENTAL PROPERTIES	86
List 5 – Minor System Properties	86
List 6 - Trail Properties Located Outside Units	86
D. DEPARTMENTAL PROPERTIES - SOME HISTORY	89
List 7 - Units and Properties That Have Changed Their Identities	89
List 8 – Units and Properties That Have Been Divested from the Department	89
List 9 – Units and Properties That Fit into No Other Category	89
E. SPECIALIZED DEPARTMENTAL SORTING	107
List 10 - Units and Properties Not Operated by the State Park System	107
List 11 – Year of Acquisition of Classified Units to the State Park System	107

List 12 – Year of Acquisition of Major Unclassified Properties to the State Park System	107
List 13 - State Park Units That Include Some or All of a Federal National Natural Landmark	107
CHAPTER IV: LIST ORGANIZATION AND DEFINITIONS	120
CHAPTER V: HISTORY OF THIS DOCUMENT	126
CHAPTER VI: AVAILABILITY OF ORIGINAL AND IN-PROCESS PLANNING MATERIALS	128
CHAPTER VII: A GRAPHIC HISTORY OF GENERAL PLANNING ACTIVITY	133
CHAPTER VIII: MISCELLANEOUS INFORMATION REGARDING GENERAL PLANS	147
A. MULTI-UNIT GENERAL PLAN DOCUMENTS	148
B. GENERAL PLANS PREPARED BY OTHER ENTITIES	150
C. UNITS RENAMED	157

## CHAPTER I: REPORT ORGANIZATION

This report provides information on the planning documents prepared for the individual classified units and the major unclassified properties that currently are (or were in the past) part of or associated with the California State Park System. These planning materials provide broad policy and programmatic guidance for resource management, land use, facility development, interpretation, concessions, and certain operational activities relevant to the unit or property. This document does not include information on plans that deal with specialized resource issues (e.g., control of exotic plant species), visitor management plans, or the development of the unit's infrastructure (e.g., construction of a utility system or building).

The two types of properties considered in this report are:

- *Classified units* - These are properties for which a specific, legislatively defined classification was approved by either the State Park and Recreation Commission (SPRC) or, in rare instances, assigned to the land by the California Legislature. There are two kinds of classified units: (1) units that collectively form the bulk of the State Park System and (2), the 'internal' classified units that may be located within and as part of the larger unit and
- *Unclassified properties* - These are lands that are or have been associated with the State Park System but have not been classified by the SPRC as units. Many of these properties are major holdings that will eventually be classified as individual park units. The others are smaller properties that the Department holds for various reasons.

Virtually all of the Department's planning work is applied to classified units. Except as a guide to interim management, relatively little formal, long-range planning effort is expended on properties that have not yet gained this status.

In this report, well over 500 classified units and unclassified properties have been identified and organized into twelve mutually exclusive categories or groups. The units and properties placed in each category appear on separate lists. A detailed description of each category is provided on the divider page that precedes each list or set of closely related lists. A detailed description of these lists can be found in Chapter IV.

A unit's classification is an integral part of the unit's name. A classification is an official designation defined by state law. A classification specifies the purpose and helps define the management of the unit. These classifications are defined in sections 5019.50 *et seq* of the California Public Resources Code (PRC) and are:

- State Parks
- State recreation units
  - State Recreation Areas
  - Underwater Recreation Areas
  - State Beaches
  - Wayside Campgrounds
- Historical units
- State Seashores
- State Reserves
  - State Natural Reserves
  - State Cultural Reserves

The interpretation of these classifications and their standard abbreviations are:

- State Beach -SB
- State Cultural Reserve - SCR
- State Historic Park - SHP
- \*State Natural Reserve - SNR
- State Park - SP
- State Recreation Area - SRA
- State Seashore - SS
- State Vehicular Recreation Area - SVRA
- Underwater Recreation Area - URA
- Wayside Campgrounds - WC

The \* above indicates that the classification, State Natural Reserve, was created by the Legislature, effective January 2004, and is the replacement term for the pre-existing classification of State Reserve. With the amendment of the Public Resources Code (section 5019.65(a)), the existing State Reserves retroactively became State Natural Reserves.<sup>2</sup>

Starting in 2004, the SPRC used the words “state park” as part of the unit’s name, then gave it a classification other than that of state park. An example is Rio de Los Angeles State Park (SRA), which is classified as a State Recreation Area. It was believed that including the words “state park” in the title itself would give the Department greater name recognition with the public since “state park” is the most widely recognized of the available unit classifications.

---

<sup>2</sup>2003-2004 California State Legislature Regular Session, Chapter 517, AB No. 1476.

In addition, the PRC sections 5019.50 *et seq.* provide three classifications given to lands that either may or must lie entirely within the boundaries of a unit given one of the above-listed classifications. Such units are commonly referred to as “internal units.” The intent of these three classifications is to mandate greater protection of the particularly valuable natural or cultural resources within unit boundaries. Any classified unit may have one or more “internal units” within its boundaries.

These “internal unit” classifications are:

- Natural Preserve - NP
- Cultural Preserve - CP
- State Wilderness - SW

Five additional classifications available to State Park System units were created by the Marine Managed Areas Improvement Act of 2000 as identified in PRC sections 5019.80 and 36000 *et seq.*:

- State Marine Conservation Area - SMCA
- State Marine Cultural Preservation Area - SMCPA
- State Marine Park - SMP
- State Marine Recreational Management Area - SMRMA
- State Marine Reserve - SMR

The State Water Quality Protection Area (SWQPA) was also created by the Marine Managed Improvement Act of 2000. SWQPAs can be requested by the State Water Resources Control Board, but any such area would be reclassified as one of the five marine classifications listed above upon entering the State Parks System.

The assignment of marine classifications to specific properties requires the concurrence of agencies other than the Department, and detailed procedures for taking such actions are being developed. As of this writing, two State Park System units have been given one of the above classifications (Emeryville Crescent SMR and Albany SMR) but have yet to achieve the concurrence of the corresponding agency (Fish and Game Commission).

Finally, two organizational structures were individually established as part of special legislation created for two specific units. Since no subsequent amendment to California statute occurred, these two categorizations never became legal classifications. Neither these units nor the classifications that would have been created currently exist in today’s State Park System:

- State Historic Farm - SHF
- State Urban Recreation Area<sup>3</sup> - SURA

State Wilderness units, in addition to being a part of the State Park System, are part of a larger California Wilderness Preservation System, as defined in PRC section 5093.3.

---

<sup>3</sup> Statutes of California, Act of Sept. 30, 1980, Ch. 1305, sec. 12(a), 1980 Cal. Stat. 4419

## **CHAPTER II: CHAPTER I SUMMARY AND ANALYSIS OF THIS REPORT'S BASIC INFORMATION AND CHANGES FROM THE PREVIOUS YEAR'S EDITION**

The State Park System currently consists of 280 units. The names of these classified units and other unclassified properties appear on Lists 1 and 2 of this document. The numbers of units within each classification type are as follows:

### **CLASSIFIED UNITS FOR 2023 AND 2024**

**State Park - 89**

**State Beach - 62**

**State Historic Park - 53**

**State Recreation Area - 33**

**State Natural Reserve - 16**

**State Vehicular Recreation Area - 9**

**State Seashore - 1**

**State Marine Park - 1**

**Wayside Campground - 1**

**Subtotal --- 265**

**Major unclassified properties - 15**

**TOTAL UNITS AND PROPERTIES IN STATE PARK SYSTEM - 280**

## **Number of Classified Internal Units**

**Natural Preserves – 65**

**Cultural Preserves - 27**

**State Wilderness - 12**

**TOTAL INTERNAL UNITS – 104**

The number of units and properties on the remaining lists are as follows:<sup>4</sup>

List 4 – unclassified “underwater areas” – 22

List 5 – minor properties in the system – 13

List 6 - trail properties located outside the system – 11.

List 7 – units and properties, changed identifies – 96.

List 8 – units and properties, changed identities – 67.

List 9 – miscellaneous units and properties - 26

List 10 – units and properties not operation by the Department - 39

For this edition of *Planning Milestones*, dozens of items of new information, revisions, corrections, amplifications, clarifications, and cross-references were made to the material contained in the text, tables, and charts in this document's previous edition.

Although every effort has been made to ensure accuracy, readers who can offer any additions or corrections to the information contained in this document or any suggestions for this document's improvement are urged to submit them to the Strategic Planning and Recreation Services Division at [Planning@parks.ca.gov](mailto:Planning@parks.ca.gov).

---

<sup>4</sup> Because some units or properties fall into more than one category, some reported units and properties are listed twice (Lists 1, 4, 5, 6, and 10).

## CHAPTER III: CHAPTER INFORMATION ON THE UNITS AND PROPERTIES, CATEGORIES AND LISTS

This chapter contains the twelve category lists. Each list contains a collection of classified units and/or unclassified properties characterized by the title of the list. The divider sheet that precedes each of the five lists offers additional specific information about those lists that immediately follow.

A detailed description of list organization and definitions (including symbols) is outlined in Chapter IV.

### A. THE CURRENT STATE PARK SYSTEM

The 280 basic classified units and major unclassified properties identified on Lists 1 and 2 constitute the California State Park System as of July 1, 2024. Most of the listed units and property's lands and facilities are owned (and/or leased) and operated by the Department. In many cases, however, local government agencies or non-profit organizations manage the units (or certain portions thereof) for the Department under the terms of an operating agreement or a concessions contract. The identity of these units is indicated in their "comments" column and separately in List 10.

The Director determines the total number (and the specific identity) of the basic classified units and major unclassified properties that constitute the State Park System once a year, the figure being effective each July 1 and remaining the same throughout the fiscal year. Any actual changes made during the fiscal year, new units classified, new properties added, or units or properties combined or divested from the Department are only accounted for in the official Department total once it is revised on the following July 1.

#### **List 1 - Basic Classified Units**

All of the units in this list have been classified by the action of the SPRC or (in very rare instances) by the California Legislature.

A number of officially classified units do not appear on this list because they are not among the 280 basic classified units and major unclassified properties that constitute the current State Park System. They are not part of the current system due to one of the following reasons:

- They are classified as one of the three types of internal units (See List 3). These units are physically situated within one or more of the Department's basic classified units, and to include them in the Department's list of basic classified units and major unclassified properties would be a form of double counting or
- They have, in a variety of ways, changed their identity by changes in name, classification, or by combining with another unit (See List 7); or
- The Department has divested them by transferring their ownership to other

government jurisdictions or to another organizational entity (See List 8) or

- They were classified prior to becoming the Department's property and were ultimately not brought into departmental ownership (See list 9).

### **List 2 - Major Unclassified Properties**

These properties are Department-owned or managed properties that are significant in terms of their resource values or size. Most of these properties are not proximate to or associated with an existing major classified unit. The Department anticipates that, at some future date, the SPRC will officially classify most of them as new, individual units of the State Park System.

This list includes two units and/or properties (California State Capitol Museum and California State Mining and Mineral Museum) where the Department neither owns nor leases any land. These two units primarily encompass collections/artifacts that theoretically could be housed anywhere but, through mutual agreement, are located in facilities not owned by the Department.

List 2 includes two properties (Albany SMR and Emeryville Crescent SMR) that are marine protected areas that have been classified by the SPRC but have yet to receive the necessary concurrent approval from the State Fish and Game Commission.

## **LIST 1 – CLASSIFIED UNITS OF THE STATE PARK SYSTEM**

### ❖ **Admiral William Standley SRA**

**Unit/Property Number:**118

**Year Acquired:** 1944

**Name and Classification:** May 1963

**Purpose Statements:**

- SP July 1959
- PSI September 1975
- SP December 1975

**Comments:** Originally a SP, it was reclassified to SRA in May 1962. Named for Admiral William H. Standley, who was born in Ukiah in 1872. Admiral Standley served in the U.S. Navy from 1895 to his retirement in 1937 as the Chief of Naval Operations. Admiral Standley was later recalled to active service in 1941. During the hostilities, he served as the U.S. ambassador to the USSR.

### ❖ **Ahjumawi Lava Springs SP**

**Unit/Property Number:**190

**Year Acquired:** 1983

**Name and Classification:** June 1977

**Resource Inventory:** October 1976

**Purpose Statements:** PSL Oct 2000

### ❖ **Anderson Marsh SHP**

**Unit/Property Number:**701

**Year Acquired:** 1982

**Name and Classification:** June 1985

**Resource Inventory:** June 1984

**Purpose Statements:**

- PSI January 1988
- PSG January 1988

**RMP/Resource Element:** January 1988

**GPD/General Plan:** January 1988

### ❖ **Andrew Molera SP**

**Unit/Property Number:**491

**Year Acquired:** 1968

**Name and Classification:** Nov 1971

**Resource Inventory:** January 1976

**Purpose Statements:**

- PSI January 1974
- SP Dec 1975
- PSNR Dec 1975
- DDG Mar 1976

**RMP/Resource Element:** Dec 1975

**GPD/General Plan:** July 1976

**Comments:** The revised preliminary GDP dated July 1976 was taken to the SPRC in September and October but has yet to be approved. There is a Nov 1996 Management Study.

### ❖ **Angel Island SP**

**Unit/Property Number:**231

**Year Acquired:** 1955

**Name and Classification:** May 1963

**Purpose Statements:**

- SP June 1959
- PSM May 1963
- PSI Dec 1977
- PSG May 1978

**RMP/Resource Element:** May 1978

**GPD/General Plan:** May 1978

### ❖ **Año Nuevo SP**

**Unit/Property Number:**222

**Year Acquired:** 1985

**Name and Classification:** January 1999

**Resource Inventory:** Oct 2008

**Purpose Statements:**

- PSC January 1999
- PSL Oct 2000
- PSG Oct 2008
- SOP Oct 2008

**RMP/Resource Element:** Oct 2008

(continued Año Nuevo SP)

**GPD/General Plan:** Oct 2008

**Comments:** Formerly the Cascade Ranch property. Includes the former Año Nuevo SNR.

❖ **Antelope Valley California Poppy Reserve (SNR)**

**Unit/Property Number:**560

**Year Acquired:** 1976

**Name and Classification:**

- July 1976
- January 2004

**Resource Inventory:** May 1976

**Purpose Statements:**

- PSI Mar 1978
- PSG Oct 1978

**RMP/Resource Element:** Oct 1978

**GDP/ General Plan:** Oct 1978

**Comments:** Classified as a State Reserve, but the classification was not part of the unit's name. Reclassified SNR in January 2004 through legislation.

❖ **Antelope Valley Indian Museum SHP**

**Unit/Property Number:**579

**Year Acquired:** 1979

**Name and Classification:** Oct 2002

**Purpose Statements:** PSL Oct 2000

❖ **Anza-Borrego Desert SP**

**Unit/Property Number:**622

**Year Acquired:** 1933

**Name and Classification:** May 1963

**Resource Inventory:** Feb 2005

**Purpose Statements:**

- SP July 1959
- PSM Mar 1964
- PSI January 1976
- PSI Mar 1977
- SOP Dec 2004

**RMP/Resource Element:** Feb 2005

**GPD/General Plan:** Feb 2005

**Comments:** Formerly, Anza Desert SP (established in 1933) and Borrego Desert SP combined in 1957. The County of San Diego operates the Agua Caliente Hot Springs area as the Agua Caliente County Park through Oct 2028.

❖ **Armstrong Redwoods SNR**

**Unit/Property Number:**208

**Year Acquired:** 1934

**Name and Classification:**

- Sept 1963
- January 2004

**Purpose Statements:**

- SP July 1959
- PSI January 1974
- SP Dec 1975
- PSL Oct 2000

**Comments:** Deeded to state by Sonoma County January 1934. Originally an SP, it was reclassified as a State Reserve in Sept 1963. Reclassified SNR in January 2004 through legislation.

❖ **Arthur B. Ripley Desert Woodland SP**

**Unit/Property Number:**595

**Year Acquired:** 1993

**Name and Classification:** January 1998

**Purpose Statements:** PSL Oct 2000

**Comments:** Acquired 1993 through bequest. Established 1995.

❖ **Asilomar SB**

**Unit/Property Number :**436

**Year Acquired:** 1951

**Name and Classification:** July 1963

**Resource Inventory:** Sept 2004

(continued Asilomar SB)

**Purpose Statements:**

- SP July 1959
- PSG Nov 1975
- PSG May 1983
- PSG Sept 2004
- SOP Sept 2004
- VS Sept 2004

**RMP/Resource Element:**

- Nov 1975
- May 1983
- Sept 2004

**GPD/General Plan:**

- Oct 1958
- Nov 1975
- Sept 2004

**Comments:** PSG amendment by a private consultant. Oct 1958 GDP is drawing #10,815. Sept 1976 revision largely editorial. May 1983 GP amendment limited the conference grounds portion of the unit. The unit includes the Mott Training Center.

❖ **Auburn SRA**

**Unit/Property Number:**398

**Year Acquired:** 1966

**Name and Classification:** April 1979

**Resource Inventory:** January 1979

**Purpose Statements:** PSG Sept 1979

**RMP/Resource Element:** Sept 1979

**GPD/General Plan:**

- Sept 1979
- Sept 2021

❖ **Austin Creek SRA**

**Unit/Property Number:**245

**Year Acquired:** 1964

**Name and Classification:** July 1963

**Purpose Statements:**

- PSI January 1974
- SP Dec 1975

- PSL Oct 2000

**Comments:** Operated by Stewards of the Coast and Redwoods on a month-to-month basis (previous agreement ended July 2017).

❖ **Azalea SNR**

**Unit/Property Number:**109

**Year Acquired:** 1943

**Name and Classification:**

- Sept 1963
- January 2004

**Purpose Statements:**

- SP July 1959
- PSI Feb 1974
- SP Dec 1975
- PSL Oct 2000

**Comments:** Originally an SP reclassified State Reserve Sept 1963. Reclassified SNR in January 2004 through legislation

❖ **Bale Grist Mill SHP**

**Unit/Property Number:**251

**Year Acquired:** 1974

**Name and Classification:** Nov 1974

**Resource Inventory:** July 1974

**Purpose Statements:**

- PSR Oct 1974
- PSI May 1975
- PSG Nov 1976

**RMP/Resource Element:**

- Nov 1974
- Nov 1976

**GPD/General Plan:** Nov 1976

**Comments:** GDP published jointly with GDP for Bothe-Napa Valley SP. Operated by Napa County Regional Park and Open Space District on a month-to-month basis (previous agreement ended Mar 2017).

❖ **Bean Hollow SB**

**Unit/Property Number:**266

**Year Acquired:** 1958

**Name and Classification:** Nov 1969

**Resource Inventory:** Aug 1978

**Purpose Statements:**

- SP July 1959
- PSI January 1974
- SP Dec 1975
- PSI June 1979
- PSG June 1979

**RMP/Resource Element:** June 1979

**GPD/General Plan:** June 1979

**Comments:** Unit GP is included in the nine-unit San Mateo Coast Area GP, including Pebble Beach (Unit 274). Was Arroyo de los Frijoles Beach.

❖ **Benbow SRA**

**Unit/Property Number:**123

**Year Acquired:** 1958

**Name and Classification:**

- May 1963
- June 2015

**Purpose Statements:**

- SP July 1959
- PSI January 1974
- SP Dec 1975
- PSL Oct 2000

**Comments:** Originally SP; reclassified in May 1963. A concrete dam was constructed across the south fork of the Eel River in 1928 to provide power for the new development in the valley, The dam not only provided power but also created Benbow Lake. The Benbow family, interested in preserving the natural scene around the hotel and along the river, made efforts to place the land under State protection. In 1956, funds were approved for the Benbow Project. The first 207 acres were

purchased in 1958. Today, the park consists of approximately 1200 acres. Benbow Lake SRA changed to Benbow SRA in 2015 when the decision was made to discontinue the practice of erecting a temporary dam during the summer months to create a lake. The dam support structures were subsequently removed to facilitate fish passage in the South Fork of the Eel River. This change was initiated by the field through submitting a DPR 310 and included no public comment.

❖ **Benicia Capitol SHP**

**Unit/Property Number:**221

**Year Acquired:** 1951

**Name and Classification:**

- Sept 1963
- May 1970

**Purpose Statements:**

- SP July 1959
- PSI May 1975
- SP Dec 1975

**Comments:** Originally named Benicia Capitol SHM was reclassified in May 1970.

❖ **Benicia SRA**

**Unit/Property Number:**224

**Year Acquired:** 1957

**Name and Classification:** May 1963

**Resource Inventory:** July 1987

**Purpose Statements:**

- SP July 1959
- PSM Oct 1964
- PSG June 1991

**RMP/Resource Element:** June 1991

**GPD/General Plan:** June 1991

**Comments:** Originally, Benicia Beach SP was renamed and reclassified in May 1963.

❖ **Bethany Reservoir SRA**

**Unit/Property Number:**744

**Year Acquired:** 1974

**Name and Classification:** Nov 1973

**Resource Inventory:** March 1973

**Purpose Statements:**

- PSI May 1973
- PSR Undated
- PSG Nov 1973
- SP Dec 1975

**RMP/Resource Element:** Nov 1973

**GPD/General Plan:** Nov 1973

❖ **Bidwell Mansion SHP**

**Unit/Property Number:**139

**Year Acquired:** 1964

**Name and Classification:**

- June 1964
- May 1970

**Resource Inventory:**

- Nov 1976
- Oct 1983

**Purpose Statements:**

- PSM Mar 1964
- PSI January 1974
- PSI May 1977
- PSG Oct 1983

**RMP/Resource Element:**

- Oct 1977
- Oct 1983

**GPD/General Plan:** Oct 1983

**Comments:** Originally SHM, reclassified in May 1970. Operated by the North Valley Community Foundation to June 2015.

**Bidwell-Sacramento River SP**

**Unit/Property Number:**163

**Year Acquired:** 1979

**Name and Classification:** July 1990

**Resource Inventory:**

- April 1990

- Mar 2006

**Purpose Statements:**

- PSL Oct 2000
- SOP Mar 2006

**RMP/Resource Element:** Mar 2006

**GPD/General Plan:** Mar 2006

**Comments:** Initial state ownership July 1908. Transferred to Butte County in Mar 1950. Butte County's portion was transferred to the department in Aug 1979. This includes Irvine Finch River Access (Unit 162) in Glenn County, which entered DPR ownership in 1987.

❖ **Big Basin Redwoods SP**

**Unit/Property Number:**406

**Year Acquired:** 1906

**Name and Classification:** May 1963

**Purpose Statements:**

- ❖ SP July 1959
- ❖ PSM June 1964
- ❖ PSI April 1975

**GPD/General Plan:** March 2013

**Comments:** The initial state purchase and document are dated 1902 and then managed by a state-appointed commission. The document was recorded in 1906, and the park was renamed California Redwoods Park. Part of Santa Cruz Mountains Trails (Unit 477) was administratively added in Nov1995. The 2020 CZU Lightning Complex Fire destroyed much of the park, including the headquarters historic buildings. The District has been working on a "Revisioning" process that includes a Cornerstone Document and a Facilities Management Plan as part of the efforts to revitalize the park after the fire.

❖ **Bodie SHP**

**Unit/Property Number:**324

**Year Acquired:** 1962

**Name and Classification:** Sept 1963

**Resource Inventory:** May 1905

**Purpose Statements:**

- PSM April 1963
- PSG January 1979

**RMP/Resource Element:** January 1979

**GPD/General Plan:** January 1979

❖ **Bolsa Chica SB**

**Unit/Property Number:**534

**Year Acquired:** 1960

**Name and Classification:** July 1963

**Resource Inventory:** July 1987

**Purpose Statements:**

- SP Dec 1975
- PSG Dec 1987

**RMP/Resource Element:** Dec 1987

**GPD/General Plan:** April 1971

**Comments:** Originally Bolsa Chica Beach SP; reclassified to SB July 1963. A draft GDP (Feb 1970) was not approved. GDP is Drawing #12,586. The 1987 GDP amendment prepared by the City of Huntington Beach is equivalent to a new GP. The City of Huntington Beach will operate the Bolsa Chica Pier until Nov 2026.

❖ **Border Field SP**

**Unit/Property Number:**669

**Year Acquired:** 1972

**Name and Classification:** Oct 1973

**Resource Inventory:** Sept 1973

**Purpose Statements:**

- SP Dec 1975
- PSI January 1976
- PSI April 1977
- PSG January 1987

**RMP/Resource Element:** Feb 1974

**GPD/General Plan:** Feb 1974

❖ **Bothe-Napa Valley SP**

**Unit/Property Number:**240

**Year Acquired:** 1960

**Name and Classification:** May 1963

**Resource Inventory:** July 1974

**Purpose Statements:**

- PSM July 1964
- PSI January 1974
- PSR Nov 1975
- PSG Nov 1976

**RMP/Resource Element:** Nov 1976

**GPD/General Plan:** Nov 1976

**Comments:** GDP published jointly with GDP for Bale Grist Mill SHP. Operated by the Napa County Regional Park and Open Space District monthly (previous agreement ended Mar 2017). Phonetic transcription: Pronounced [bô-ðe or bô-they].

❖ **Brannan Island SRA**

**Unit/Property Number:**314

**Year Acquired:** 1952

**Name and Classification:** May 1963

**Resource Inventory:** July 1987

**Purpose Statements:**

- SP July 1959
- PSM January 1965
- PSI Mar 1976
- PSI January 1980
- PSG Nov 1987

**RMP/Resource Element:** Nov 1987

**GPD/General Plan:** Nov 1987

**Comments:** Transferred from State Reclamation Board. Originally classified SP; reclassified SRA May 1963. GP published with GP for Franks Tract SRA. Operated by American Land and Leisure to Aug 2018 and continue month-to-month (previous agreement ended Aug 2017).

❖ **Burton Creek SP**

**Unit/Property Number:**348

**Year Acquired:** 1976

**Name and Classification:** July 1978

**Resource Inventory:**

- June 1978
- Nov 2005

**Purpose Statements:** PSL Oct 2000

**RMP/Resource Element:** Nov 2005

**GPD/General Plan:** Nov 2005

**Comments:** Tahoe City Public Utility District maintained and operated cross-country ski trails until April 2020.

❖ **Butano SP**

**Unit/Property Number:**423

**Year Acquired:** 1956

**Name and Classification:** May 1963

**Resource Inventory:** Oct 2008

**Purpose Statements:**

- SP July 1959
- PSM Nov 1964
- PSI January 1974
- PSG Oct 2008
- SOP Oct 2008

**RMP/Resource Element:** Oct 2008

**GPD/General Plan:** Oct 2008

**Comments:** Includes Gazos Mountain Camp (formerly Villa Cathay and The Mountain Camp).

**Calaveras Big Trees SP**

**Unit/Property Number:**306

**Year Acquired:** 1931

**Name and Classification:** May 1963

**Resource Inventory:** Aug 1986

**Purpose Statements:**

- SP July 1959
- PSM June 1964
- PSI Mar 1976
- PSR Sept 1986
- PSG May 1989

**RMP/Resource Element:** Sept 1986

**GPD/General Plan:**

- ❖ January 1972
- ❖ May 1989

❖ **California Citrus SHP**

**Unit/Property Number:**570

**Year Acquired:** 1984

**Name and Classification:** Aug 1983

**Resource Inventory:** Aug 1983

**Purpose Statements:** PSG 1989

**RMP/Resource Element:** January 1989

**GPD/General Plan:** January 1989

❖ **California Indian Heritage Center State Park (SP)**

**Unit/Property Number:**317

**Year Acquired:** 2011

**Name and Classification:** July 2011

**Purpose Statements:**

- PSL July 2011
- VS July 2011

**GPD/General Plan:** July 2011

**Comments:**

**Unit/Property Number:** Undeveloped property located in West Sacramento. The plan is for this unit to replace the State Indian Museum (SHP) eventually. 'State Park' is part of the name, but the classification, State Park, is not. Current home of the New Roots Kuchenu Farm.

❖ **Cambria SMP**

**Unit/Property Number:**401

**Year Acquired:** 2010

**Name and Classification:** Aug 2010

**Comments:** California State Parks' first State Marine Park.

❖ **Candlestick Point SRA**

**Unit/Property Number:**214

**Year Acquired:** 1972

**Name and Classification:** April 1977

*(continued Candlestick Point SRA)*

**Purpose Statements:**

- PSI May 1978
- PSG Nov 1978

**RMP/Resource Element:** Nov 1978

**GPD/General Plan:**

- Nov 1978
- January 2012

❖ **Cardiff SB**

**Unit/Property Number:**621

**Year Acquired:** 1949

**Name and Classification:** May 1969

**Resource Inventory:** Aug 1982

**Purpose Statements:**

- SP July 1959
- PSM June 1964
- SP Dec 1975
- PSI Dec 1975
- PSG Nov 1983
- PSI Dec 1983

**RMP/Resource Element:** Nov 1983

**GPD/General Plan:** Nov 1983

**Comments:** Originally part of San Diego Beaches SP. Made San Diego Coast SB July 1963. Made separate unit May 1969. GP included in joint GP for nine San Diego Coast units.

❖ **Carlsbad SB**

**Unit/Property Number:**612

**Year Acquired:** 1933

**Name and Classification:** May 1969

**Resource Inventory:** Aug 1982

**Purpose Statements:**

- SP July 1959
- PSM June 1964
- SP Dec 1975
- PSI Dec 1975
- PSG Nov 1983
- PSI Dec 1983

**RMP/Resource Element:** Nov 1983

**GPD/General Plan:** Nov 1983

**Comments:** Originally part of San Diego Beaches SP. Made San Diego Coast SB July 1963. Made separate unit May 1969. GP included in joint GP for nine San Diego Coast units. Through SB 1585 (1994), the portion of this unit north of Agua-Hedionda Lagoon was designated Robert C. Frazee State Beach (unit 613). Locally known as Tamarack State Beach. The City of Carlsbad has operated the Ocean Street Sculpture Park since Mar 2030.

❖ **Carmel River SB**

**Unit/Property Number:**437

**Year Acquired:** 1953

**Name and Classification:** July 1963

**Resource Inventory:**

- Aug 1978
- Oct 1986

**Purpose Statements:**

- SP July 1959
- PSI January 1974
- SP Dec 1975
- PSG May 1979
- PSG June 198

**RMP/Resource Element:** May 1979

**GPD/General Plan:**

- May 1979
- May 2021

**Comments:** Originally Carmel River Beach SP; reclassified as SB July 1963. GP printed with GP for Point Lobos SR (now SNR). Both amendments are for Carmel River SB only. Current GP includes Carmel River SB, Point Lobos SNR, and Ishxenta SP.

❖ **Carnegie SVRA**

**Unit/Property Number:**272

**Year Acquired:** 1979

**Name and Classification:** July 1980

**Resource Inventory:** July 1980

(continued Carnegie SVRA)

**Purpose Statements:**

- PSI May 1981
- PSG Dec 1981

**RMP/Resource Element:** Dec 1981

**GPD/General Plan:**

- Dec 1981
- Sept 2016
- rescinded 2021

**Comments:** The OHMVR Commission rescinded the GP and EIR in 2021 as a result of several lawsuits. The General Plan Update is underway as of 2023.

❖ **Carpinteria SB**

**Unit/Property Number:**514

**Year Acquired:** 1932

**Name and Classification:** July 1963

**Resource Inventory:** June 1978

**Purpose Statements:**

- SP July 1959
- SP Dec 1975
- PSI Mar 1976
- PSG July 1979
- PSI Aug 1979

**RMP/Resource Element:** July 1979

**GPD/General Plan:**

- May 1965
- Mar 1969
- July 1979

**Comments:** Originally Carpinteria Beach SP; reclassified as SB July 1963. GP is included in the seven-unit Santa Barbara-Ventura Coastal State Park System GP. Rincon Point (Unit 536) was added to the unit in Sept 1994. Linden Field portion has been operated and maintained by the City of Carpinteria month-to-month since Aug 2014.

❖ **Caspar Headlands SB**

**Unit/Property Number:**161

**Year Acquired:** 1972

**Name and Classification:** Nov 1973

**Resource Inventory:** Sept 1973

**Purpose Statements:** PSL Oct 2000

❖ **Caspar Headlands SNR**

**Unit/Property Number:**160

**Year Acquired:** 1972

**Name and Classification:**

- Nov 1973
- January 2004

**Resource Inventory:** Sept 1973

**Purpose Statements:**

- SP Dec 1975
- PSL Oct 2000

**Comments:** Originally a State Reserve. Reclassified as SNR in January 2004 through legislation.

❖ **Castaic Lake SRA**

**Unit/Property Number:**569

**Year Acquired:** 1965

**Name and Classification:** July 1974

**Resource Inventory:** July 1974

**Purpose Statements:**

- PSM June 1966
- PSG Oct 1985

**RMP/Resource Element:** Oct 1985

**GPD/General Plan:** May 1971

**Comments:** GDP is drawing #12,107 (four sheets). Operated by the County of Los Angeles to Nov 2019. The Oct 2002 amendment concerns only a single building site.

❖ **Castle Craggs SP**

**Unit/Property Number:**124

**Year Acquired:** 1934

**Name and Classification:** May 1963

**Purpose Statements:**

- SP July 1959
- PSM April 1966
- PSI January 1975

❖ **Castle Rock SP**

**Unit/Property Number:**404

**Year Acquired:** 1968

**Name and Classification:** July 1968

**Resource Inventory:** March 2000

**Purpose Statements:**

- SP Dec 1975
- PSI May 1980
- PSG Mar 2000
- SOP Mar 2000
- VS Mar 2000

**RMP/Resource Element:** March 2000

**GPD/General Plan:** March 2000

**Comments:** Mar 2000 GP, the CEQA materials were published in a separate document. The plan and amendment were published in one document. Part of the Santa Cruz Mountains Trails (Unit 477) was administratively added in Nov 1995.

❖ **Caswell Memorial SP**

**Unit/Property Number:**316

**Year Acquired:** 1952

**Name and Classification:** May 1963

**Purpose Statements:**

- SP July 1959
- PSM January 1965

**GPD/General Plan:**

- Feb 1964
- January 1969

**Comments:** Feb 1964 GDP is drawing #10,100.

❖ **Cayucos SB**

**Unit/Property Number:**452

**Year Acquired:** 1940

**Name and Classification:** July 1963

**Resource Inventory:** Oct 1986

**Purpose Statements:**

- SP July 1959
- SP Dec 1975

- PSL Oct 2000

**Comments:** Originally, Cayucos Beach was reclassified as an SB in July 1963. Operated by the County of San Luis Obispo to Aug 2024. Includes development, operation, and maintenance of the Morro Bay Golf Course.

❖ **China Camp SP**

**Unit/Property Number:**202

**Year Acquired:** 1976

**Name and Classification:** January 1978

**Resource Inventory:** Dec 1977

**Purpose Statements:**

- PSI April 1978
- PSG Feb 1979

**RMP/Resource Element:** Feb 1979

**GPD/General Plan:** Feb 1979

**Comments:** Operated by the Marin State Parks Association and the Friends of China Camp, Inc., a (501(c)(3) corporation. Auto-renewal through 1/31/2020.

❖ **Chino Hills SP**

**Unit/Property Number:**508

**Year Acquired:** 1981

**Name and Classification:** April 1984

**Resource Inventory:** January 1984

**Purpose Statements:**

- PSG May 1986
- PSG Feb 1999
- SOP Feb 1999

**RMP/Resource Element:**

- May 1986
- Feb 1999

**GPD/General Plan:**

- May 1986
- Feb 1999

(continued Chino Hills SP)

**Comments:** For Feb 1999 GP, the CEQA materials are in a separate document.

❖ **Chumash Painted Cave SHP**

**Unit/Property Number:**525

**Year Acquired:** 1976

**Name and Classification:** January 1976

**Resource Inventory:** Nov 1975

**Purpose Statements:** PSI Feb 1976

❖ **Clay Pit SVRA**

**Unit/Property Number:**155

**Year Acquired:** 1981

**Name and Classification:** April 1979

**Purpose Statements:**

- PSL Oct 2000
- PSG June 2012

**RMP/Resource Element:** June 2012

**GPD/General Plan:** June 2012

❖ **Clear Lake SP**

**Unit/Property Number:**218

**Year Acquired:** 1949

**Name and Classification:** May 1963

**Purpose Statements:**

- SP July 1959
- PSI January 1974
- SP Dec 1975
- PSL Oct 2000

**GPD/General Plan:** Aug 1966

**Comments:** Aug 1966 GDP is drawing #7,962. A general plan project was started in 2023.

❖ **Colonel Allensworth SHP**

**Unit/Property Number:**341

**Year Acquired:** 1973

**Name and Classification:** January 1974

**Resource Inventory:** Dec 1973

**Purpose Statements:**

- SP Dec 1975
- PSI Undated
- PSG Mar 1976

**RMP/Resource Element:** March 1976

**GPD/General Plan:** March 1976

**Comments:** The town was founded in 1908 by Lt. Colonel Allen Allensworth, Professor William Payne, William Peck, a minister; John W. Palmer, a miner; and Harry A. Mitchell, a real estate agent.

❖ **Columbia SHP**

**Unit/Property Number:**307

**Year Acquired:** 1946

**Name and Classification:** Sept 1963

**Resource Inventory:**

- Oct 1948
- June 1970

**Purpose Statements:**

- SP July 1959
- PSM June 1964
- PSI Feb 1977
- PSG January 1979

**RMP/Resource Element:** January 1979

**GPD/General Plan:** January 1979

**Comments:** Changed from Columbia Historic SP in Sept 1963.

❖ **Colusa-Sacramento River SRA**

**Unit/Property Number:**140

**Year Acquired:** 1955

**Name and Classification:** May 1963

**Purpose Statements:**

- SP July 1959
- SP Dec 1975
- PSI Feb 1976

**GPD/General Plan:** Sept 1957

**Comments:** Sept 1957 GDP is drawing #3,883. Transferred from State Reclamation Board. Originally an SP, it

(continued Colusa-Sacramento River SRA) was reclassified in May 1963. Operated by the City of Colusa to May 2022.

❖ **Corona del Mar SB**

**Unit/Property Number:**532

**Year Acquired:** 1947

**Name and Classification:** July 1963

**Purpose Statements:**

- SP July 1959
- SP Dec 197
- PSL Oct 2005

**Comments:** Originally Corona del Mar Beach SP; reclassified as SB July 1963. Operated by the City of Newport Beach to Aug 2029.

❖ **Crystal Cove SP**

**Unit/Property Number:**594

**Year Acquired:** 1979

**Name and Classification:** April 1980

**Resource Inventory:** March 1980

**Purpose Statements:**

- PSI Sept 1981
- PSG Mar 1982
- VS Feb 2003

**RMP/Resource Element:** March 1982

**GPD/General Plan:** March 1982

**Comments:** The Feb 2003 GP amendment and its vision statement apply only to the historic district. The document is largely a management plan for this district's preservation and public use.

❖ **Cuyamaca Rancho SP**

**Unit/Property Number:**618

**Year Acquired:** 1933

**Name and Classification:** May 1963

**Resource Inventory:** May 1982

**Purpose Statements:**

- SP July 1959
- PSM April 1966

- PSG April 1986

- PSI June 1986

- SP Nov 2014

- DP Nov 2014

- PSG Nov 2014

- PSR Nov 2014

**RMP/Resource Element:** April 1986

**GPD/General Plan:**

- April 1986
- Nov 2014

**Comments:** The County of San Diego operates the school Camp portion through the Joint Powers Agreement until June 2044.

❖ **D.L. Bliss SP**

**Unit/Property Number:**303

**Year Acquired:** 1929

**Name and Classification:** May 1963

**Purpose Statements:**

- SP July 1959
- PSM June 1964

**Comments:** PSM also covers Emerald Bay SP.

❖ **Del Norte Coast Redwoods SP**

**Unit/Property Number:**103

**Year Acquired:** 1925

**Name and Classification:** May 1963

**Resource Inventory:**

- Dec 1982
- Nov 1999

**Purpose Statements:**

- SP July 1959
- PSM Nov 1964
- PSG January 1985
- PSI Feb 1985
- PSG Nov 1999

**RMP/Resource Element:**

- January 1985
- Nov 1999

*(continued Del Norte Coast Redwoods SP)*

**GPD/General Plan:**

- January 1985
- Nov 1999

**Comments:** The state acquired the first lands as early as 1920 and was managed by the State Board of Forestry. January 1985 GP included in joint GP for three northern California redwood state parks. Nov 1999 approval was of the State Park System aspects of the general management plan/general plan for the Redwood National and State Parks.

❖ **Dockweiler SB**

**Unit/Property Number:**541

**Year Acquired:** 1948

**Name and Classification:**

- January 1955
- July 1963

**Purpose Statements:**

- SP July 1959
- SP Dec 1975
- PSG Mar 1992

**RMP/Resource Element:** March 1992

**GPD/General Plan:** March 1992

**Comments:** Venice-Hyperion Beach SP was renamed Isidore B. Dockweiler Beach SP in January 1955. Unit reclassified as SB July 1963. GP prepared by Los Angeles County. The unit includes Venice Pavilion. Per an 11/10/48 50-year operating agreement with DPR, month-to-month since 11/9/98, the City of Los Angeles operates the unit. Per a subsequent 1975 LA City agreement with the County of Los Angeles, amended and still in effect as of January 2015, LA County operates and maintains everything but Venice Beach, LA City still operates.

❖ **Doheny SB**

**Unit/Property Number:**610

**Year Acquired:** 1931

**Name and Classification:** July 1963

**Resource Inventory:** Sept 1972

**Purpose Statements:**

- SP July 1959
- PSM Oct 1965
- PSG Oct 1972
- SP Dec 1975
- PSI Dec 1975
- SOP Feb 2004
- VS Feb 2004

**RMP/Resource Element:** Oct 1972

**GPD/General Plan:**

- Oct 1972
- Feb 2004

**Comments:** Originally Doheny Beach SP; reclassified SB July 1963.

❖ **Donner Memorial SP**

**Unit/Property Number:**301

**Year Acquired:** 1928

**Name and Classification:** May 1963

**Purpose Statements:**

- SP July 1959
- PSI January 1975
- SP Dec 1975
- DGP April 2003
- VS April 2003

**RMP/Resource Element:** April 2003

**GPD/General Plan:** April 2003

**Comments:** Includes the Emigrant Trail Museum and Pioneer Monument (1901-1918).

❖ **Eastern Kern County, Onyx Ranch SVRA**

**Unit/Property Number:**331

**Year Acquired:** 2014

**Name and Classification:** Nov 2014

(continued Eastern Kern County, Onyx Ranch SVRA)

**Comments:** Acquisition approved by Public Works Board 11-14-2014.

❖ **Ed Z'berg Sugar Pine Point SP**

**Unit/Property Number:**339

**Year Acquired:** 1965

**Name and Classification:**

- June 1966
- Aug 2003
- January 2004

**Resource Inventory:** Oct 1972

**Purpose Statements:**

- PSM June 1966
- PSG Feb 1969
- PSI January 1973
- SP Dec 1975

**GPD/General Plan:** Feb 1969

**Comments:** In Dec 1968, the SPRC approved a "prospectus" later printed as a GDP report. Formerly Sugar Pine Point SP. Name changed per PRC § 5015.6 effective January 1, 2004 (Chap. 240, Statutes of 2003, Section 22) (AB 1747). Includes the Hellman-Ehrman Mansion (technically Pine Lodge) and complex.

❖ **El Capitán SB**

**Unit/Property Number:**519

**Year Acquired:** 1953

**Name and Classification:** June 1963

**Resource Inventory:** June 1978

**Purpose Statements:**

- SP July 1959
- SP Dec 1975
- PSI Feb 1976
- PSG July 1979
- PSI Nov 1979

**RMP/Resource Element:** July 1979

**GPD/General Plan:**

- Oct 1969

- July 1979

**Comments:** Originally El Capitán Beach SP; reclassified as SB July 1963. GP is included in the seven-unit Santa Barbara-Ventura Coastal State Park System GP. A joint general plan update has been underway for Gaviota, El Capitan, and Refugio State Beach as of 2023.

❖ **El Presidio de Santa Barbara SHP**

**Unit/Property Number:**575

**Year Acquired:** 1966

**Name and Classification:**

- Feb 1968
- June 1968

**Resource Inventory:** Oct 1986

**Purpose Statements:**

- SP Dec 1975
- PSG Aug 1987

**RMP/Resource Element:** Aug 1987

**GPD/General Plan:** Aug 1987

**Comments:** Originally SHM, reclassified May 1970. Inventory in preliminary GP summarizes file data. "EI" added to the name June 1968. Operated by the Santa Barbara Trust for Historic Preservation Acquisition for planning, developing, and constructing historic properties to Nov 2026.

❖ **Emerald Bay SP**

**Unit/Property Number:**313

**Year Acquired:** 1953

**Name and Classification:** May 1963

**Purpose Statements:**

- SP July 1959
- PSM June 1964
- PSI Mar 1976

**Comments:** PSM also covers D.L. Bliss SP. Includes Fannette Island and Vikingsholm.

❖ **Emma Wood SB**

**Unit/Property Number:**530

**Year Acquired:** 1957

**Name and Classification:** July 1963

**Resource Inventory:** Dec 1975

**Purpose Statements:**

- SP July 1959
- PSI Feb 1974
- PSR Oct 1975
- SP Dec 1975
- PSG July 1976

**RMP/Resource Element:** July 1976

**GPD/General Plan:** July 1976

**Comments:** Originally Emma K. Wood Beach SP; reclassified as SB July 1963. The "K." was dropped in 1965.

❖ **Empire Mine SHP**

**Unit/Property Number:**383

**Year Acquired:** 1975

**Name and Classification:** Oct 1979

**Resource Inventory:** Sept 1976

**Purpose Statements:**

- PSI January 1977
- PSG Nov 1977
- PSI Dec 1977

**RMP/Resource Element:** Nov 1977

**GPD/General Plan:** Nov 1977

❖ **Estero Bluffs SP**

**Unit/Property Number:**749

**Year Acquired:** 2000

**Name and Classification:** Feb 2008

**Purpose Statements:** PSL Oct 2000

❖ **Folsom Lake SRA**

**Unit/Property Number:**318

**Year Acquired:** 1956

**Name and Classification:** May 1963

**Resource Inventory:**

- Feb 1979
- Oct 2009

**Purpose Statements:**

- SP July 1959
- PSM Nov 1965
- PSR Oct 1975
- PSG May 1979

**RMP/Resource Element:**

- May 1979
- Oct 2009

**GPD/General Plan:**

- May 1979
- Oct 2009

**Comments:** Originally classified SP; reclassified May 1963. The published GP document includes GP for Auburn SRA. Unit includes American River Bikeway (Unit 346). All amendments apply only to Folsom Lake SRA. CSUS Aquatic Center at Lake Natoma was developed, operated, and maintained by California State University, Sacramento, on a month-to-month basis (the previous agreement ended in Nov 2004).

❖ **Folsom Powerhouse SHP**

**Unit/Property Number:**370

**Year Acquired:** 1956

**Name and Classification:** May 1995

**Resource Inventory:** Oct 2009

**Purpose Statements:** PSL Oct 2000

**RMP/Resource Element:** Oct 2009

**GPD/General Plan:** Oct 2009

**Comments:** Formerly part of Folsom Lake SRA. GP material in GP for Folsom Lake SRA may cover the powerhouse area.

❖ **Fort Humboldt SHP**

**Unit/Property Number:**120

**Year Acquired:** 1955

**Name and Classification:**

- Sept 1963
- May 1970

*(continued Fort Humboldt SHP)*

**Purpose Statements:**

- SP July 1959
- PSM July 1964
- PSG Oct 1978
- PSI April 1979

**RMP/Resource Element:** Oct 1978

**GPD/General Plan:**

- July 1963
- Oct 1978

**Comments:** Formerly Fort Humboldt SHM. The SPRC (on 7-19-1993) adopted the July 1963 Declaration of Purpose as the master plan for the unit. During special events, very short steam engine train rides are given ("Donkey Days").

❖ **Fort Ord Dunes SP**

**Unit/Property Number:**476

**Year Acquired:** 2009

**Name and Classification:** January 1995

**Purpose Statements:**

- (PSG January 1997)
- (SOP January 1997)
- PSG Sept 2004
- SOP Sept 2004

**RMP/Resource Element:** (January 1977)

**GPD/General Plan:**

- (January 1977)
- Sept 2004

**Comments:** The general plan was approved in January 1997 and then rescinded by the State Parks and Recreation Commission in June 1997 (text is available). Land was transferred from the U.S. Army to DPR in February 2009.

❖ **Fort Ross SHP**

**Unit/Property Number:**207

**Year Acquired:** 1909

**Name and Classification:** Sept 1963

**Resource Inventory:** Oct 1975

**Purpose Statements:**

- SP July 1959
- PSM Oct 1964
- PSI Mar 1975
- PSR Aug 1975
- PSG Nov 1975

**RMP/Resource Element:** Nov 1975

**GPD/General Plan:** Nov 1975

**Comments:** The State Board of Control managed initial lands acquired by the state in 1906. Originally SHM; reclassified Sept 1963. Includes Bufano Peace Statue (Unit 212) as of Sept 1994; includes Windemere Point (Unit 211).

❖ **Fort Tejon SHP**

**Unit/Property Number:**351

**Year Acquired:** 1940

**Name and Classification:** Sept 1963

**Purpose Statements:**

- SP July 1959
- SP Dec 1975
- PSR Sept 1982
- PSG Oct 1989

**RMP/Resource Element:**

- Sept 1982
- Oct 1989

**GPD/General Plan:** Oct 1989

❖ **Franks Tract SRA**

**Unit/Property Number:**329

**Year Acquired:** 1959

**Name and Classification:**

- May 1963
- May 1970

**Resource Inventory:** July 1987

**Purpose Statements:**

- PSM March 1966
- PSG Nov 1987

**RMP/Resource Element:** Nov 1987

(continued Franks Tract SRA)

**GPD/General Plan:** Nov 1987

**Comments:** Originally classified as Frank's Tract SP, it was reclassified in May 1963. Renamed removing apostrophe in May 1970. GP published with GP for Brannan Island SRA.

❖ **Fremont Peak SP**

**Unit/Property Number:**412

**Year Acquired:** 1934

**Name and Classification:** May 1963

**Purpose Statements:**

- SP July 1959
- PSI January 1974
- SP Dec 1975
- PSL Oct 2000

❖ **Garrapata SP**

**Unit/Property Number:**467

**Year Acquired:** 1979

**Name and Classification:** Nov 1985

**Resource Inventory:** Dec 1984

**Purpose Statements:** PSR Aug 1990

**RMP/Resource Element:** Aug 1990

**Comments:** The SPRC did not approve a preliminary Mar 1976 GDP.

❖ **Gaviota SP**

**Unit/Property Number:**542

**Year Acquired:** 1953

**Name and Classification:**

- July 1963
- Feb 1968

**Resource Inventory:**

- May 1972
- June 1978

**Purpose Statements:**

- SP July 1959
- PSI Feb 1974
- PSR Dec 1975
- SP Dec 1975
- PSI June 1979

- PSG July 1979

**RMP/Resource Element:** July 1979

**GPD/General Plan:** July 1979

**Comments:** Originally Gaviota Beach SP; reclassified as SB July 1963. GP is included in the seven-unit Santa Barbara-Ventura Coastal State Park System GP. A joint general plan update has been underway for Gaviota, El Capitan, and Refugio State Beach as of 2023.

❖ **George J. Hatfield SRA**

**Unit/Property Number:**312

**Year Acquired:** 1953

**Name and Classification:** May 1963

**Purpose Statements:**

- SP July 1959
- SP Dec 1975
- PSI Mar 1976

**Comments:** Originally an SP, it was reclassified in May 1963.

❖ **Governor's Mansion SHP**

**Unit/Property Number:**377

**Year Acquired:** 1903

**Name and Classification:**

- April 1967
- May 1970
- Mar 1991

**Purpose Statements:**

- ❖ PSI January 1974
- PSG Sept 1989
- PSI June 1990

**RMP/Resource Element:** Sept 1989

**GPD/General Plan:** Sept 1989

**Comments:** Deeded to State Lands and transferred to General Services in 1903. DPR operation began in 1967. Actual transfer to DPR January 1, 1991.

❖ **Gray Whale Cove SB**

**Unit/Property Number:**270

*(continued Gray Whale Cove SB)*

**Year Acquired:** 1966

**Name and Classification:** Nov 1969

**Resource Inventory:** Aug 1978

**Purpose Statements:**

- SP Dec 1975
- PSI June 1979
- PSG June 1979

**RMP/Resource Element:** June 1979

**GPD/General Plan:** June 1979

**Comments:** GP is included in the nine-unit San Mateo Coast Area GP.

❖ **Great Valley Grasslands SP**

**Unit/Property Number:**352

**Year Acquired:** 1982

**Name and Classification:** June 1992

**Resource Inventory:** June 1992

**Purpose Statements:**

- SP July 1959
- SP Dec 1975
- PSI Mar 1976

**Comments:** Formerly San Luis Island (Unit 352); includes former Fremont Ford SRA (Unit 315). The unit is currently undergoing a general plan project in 2023.

❖ **Greenwood SB**

**Unit/Property Number:**165

**Year Acquired:** 1978

**Name and Classification:**

- April 1991
- Nov 1994

**Resource Inventory:** April 1991

**Purpose Statements:**

- PSG Nov 1994
- SPS Nov 1994

**RMP/Resource Element:** Nov 1994

**GPD/General Plan:** Nov 1994

**Comments:** The name was changed from Greenwood Creek SB in November 1994.

❖ **Grizzly Creek Redwoods SP**

**Unit/Property Number:**110

**Year Acquired:** 1943

**Name and Classification:** May 1963

**Purpose Statements:**

- SP July 1959
- PSM July 1963
- PSI Undated

**GPD/General Plan:**

- July 1963
- Aug 1966

**Comments:** Originally Van Duzen Redwoods (149.5 acres). The SPRC (on 7-19-1993) adopted the July 1963 Declaration of Purpose as the master plan for the unit. Aug 1966 GDP is drawing #8,173.

❖ **Grover Hot Springs SP**

**Unit/Property Number:**322

**Year Acquired:** 1959

**Name and Classification:** May 1963

**Purpose Statements:**

- PSG March 1962
- SP July 1959
- SP Dec 1975
- PSI March 1976

**GPD/General Plan:** Feb 1960

**Comments:** Feb 1960 Master Plan is large format drawing #4,526. A draft master plan study (dated Mar 1962) was not approved.

❖ **Half Moon Bay SB**

**Unit/Property Number:**277

**Year Acquired:** 1956

**Name and Classification:** Nov 1969

**Resource Inventory:** Aug 1978

**Purpose Statements:**

- SP July 1959
- PSI January 1974
- PSG June 1979
- PSR June 1979
- PSI June 1979

*(continued Half Moon Bay SB)*

**RMP/Resource Element:** June 1979

**GPD/General Plan:** June 1979

**Comments:** GP is included in the nine-unit San Mateo Coast Area GP; it includes Dune Beach (unit 289) and Cowell Ranch (San Mateo County) coastal property.

❖ **Harmony Headlands SP**

**Unit/Property Number:**745

**Year Acquired:** 2003

**Name and Classification:** Feb 2008

**Resource Inventory:** Feb 2008

**Comments:** Originally part of the Estero Bay project.

❖ **Harry A. Merlo SRA**

**Unit/Property Number:**136

**Year Acquired:** 1982

**Name and Classification:** Oct 1982

**Resource Inventory:** Sept 1982

**Purpose Statements:** PSG June 1983

**RMP/Resource Element:** June 1983

**GPD/General Plan:** June 1983

**Comments:** GP published jointly with GP for Dry Lagoon SP (now Humboldt Lagoons SP).

❖ **Hearst San Simeon SHP**

**Unit/Property Number:**494

**Year Acquired:** 1958

**Name and Classification:**

- Sept 1963
- May 1970

**Resource Inventory:** June 1978

**Purpose Statements:**

- SP July 1959
- PSM Oct 1964
- PSI Dec 1976
- PSI April 1977
- PSG January 1978

**RMP/Resource Element:** January 1978

**GPD/General Plan:** January 1978

**Comments:** Originally SHM reclassified SHP in May 1970. GDP covers only the visitor center. No documentation is available reclassifying SHP to the State Historical Monument. The unit continues to use SHM regardless.

❖ **Hearst San Simeon SP**

**Unit/Property Number:**487

**Year Acquired:** 1932

**Name and Classification:**

- July 1963
- Oct 1990
- Feb 2008

**Resource Inventory:** Dec 1977

**Purpose Statements:**

- SP July 1959
- PSI Feb 1974
- SP Dec 1975
- PSI April 1978
- PSG Dec 1979

**RMP/Resource Element:** Dec 1979

**GPD/General Plan:** Dec 1979

**Comments:** San Simeon Beach SB was originally renamed and reclassified to San Simeon SB in 1963. Reclassified to SP Oct 1990. Renamed Feb 2008. Includes William Randolph Hearst Memorial Beach (formerly William Randolph Hearst Memorial SB).

❖ **Heber Dunes SVRA**

**Unit/Property Number:**444

**Year Acquired:** 1998

**Name and Classification:** Sept 1998

**Purpose Statements:**

- PSL Oct 2000
- PSG Dec 2011

**RMP/Resource Element:** Dec 2011

**GPD/General Plan:** Dec 2011

(continued Heber Dunes SVRA)

**Comments:** Leased from Imperial County Aug 1998, classified by OHMVR Commission Sept 1998.

❖ **Hendy Woods SP**

**Unit/Property Number:**148

**Year Acquired:** 1958

**Name and Classification:** May 1963

**Purpose Statements:**

- SP July 1959
- PSM Oct 1965
- PSI June 1975

**GPD/General Plan:** January 1962

**Comments:** January 1962 GDP is drawing #8,202.

❖ **Henry Cowell Redwoods SP**

**Unit/Property Number:**418

**Year Acquired:** 1953

**Name and Classification:** May 1963

**Purpose Statements:**

- SP July 1959
- PSM January 1965
- PSI January 1974

**GPD/General Plan:** June 1972

**Comments:** June 1972 GDP is drawing #12,287.

❖ **Henry W. Coe SP**

**Unit/Property Number:**432

**Year Acquired:** 1959

**Name and Classification:** May 1963

**Resource Inventory:** January 1984

**Purpose Statements:**

- PSM January 1965
- PSI January 1974
- PSG May 1985
- PSI Sept 1985

**RMP/Resource Element:** May 1985

**GPD/General Plan:** May 1985

**Comments:** The GP is in two volumes.

❖ **Hollister Hills SVRA**

**Unit/Property Number:**244

**Year Acquired:** 1975

**Name and Classification:** Nov 1976

**Resource Inventory:** Oct 1976

**Purpose Statements:**

- PSI Sept 1977
- PSG Dec 1977
- PSG Feb 2001

**RMP/Resource Element:** Dec 1977

**GPD/General Plan:** Dec 1977

❖ **Humboldt Lagoons SP**

**Unit/Property Number:**105

**Year Acquired:** 1931

**Name and Classification:**

- May 1963
- June 1983

**Resource Inventory:** July 1982

**Purpose Statements:**

- SP July 1959
- PSM January 1965
- PSI Updated
- PSG June 1983

**RMP/Resource Element:** June 1983

**GPD/General Plan:** June 1983

**Comments:** Originally Dry Lagoon Beach SP, it was reclassified Dry Lagoon SP in May 1963 and renamed in June 1983. GP published jointly with GP for Harry A. Merlo SRA.

❖ **Humboldt Redwoods SP**

**Unit/Property Number:**119

**Year Acquired:** 1921

**Name and Classification:** May 1963

**Purpose Statements:**

- SP July 1959
- PSM July 1964
- PSG Oct 2001
- SPS Oct 2001
- VS Oct 2001

*(continued Humboldt Redwoods SP)*

**RMP/Resource Element:** Oct 2001

**GPD/General Plan:** Oct 2001

**Comments:** The state acquired the first lands in 1921 and was managed by the State Board of Forestry.

❖ **Hungry Valley SVRA**

**Unit/Property Number:**521

**Year Acquired:** 1978

**Name and Classification:** April 1980

**Resource Inventory:** January 1980

**Purpose Statements:** PSG Oct 1981

**RMP/Resource Element:** Oct 1981

**GPD/General Plan:** Oct 1981

The unit is currently undergoing a general plan project update as of 2015.

❖ **Huntington SB**

**Unit/Property Number:**564

**Year Acquired:** 1942

**Name and Classification:** July 1963

**Resource Inventory:** Feb 1974

**Purpose Statements:**

- SP July 1959
- PSM Mar 1964
- PSI January 1975
- PSG January 1976

**RMP/Resource Element:** January 1976

**GPD/General Plan:** January 1976

**Comments:** Originally Huntington Beach SP, it was reclassified as SB in July 1963.

❖ **Indian Grinding Rock SHP**

**Unit/Property Number:**373

**Year Acquired:** 1962

**Name and Classification:**

- Sept 1963
- May 1970

**Resource Inventory:**

- June 1978
- Feb 1984

**Purpose Statements:**

- PSM Mar 1964
- PSR June 1978
- PSG June 1983
- PSI July 1983

**RMP/Resource Element:** July 1983

**GPD/General Plan:** July 1983

**Comments:** Originally SHM, reclassified May 1970. Chaw'se is an unofficial name for the unit.

❖ **Ishxenta SP**

**Unit/Property Number:**435

**Year Acquired:**

- 1998
- 2002

**Name and Classification:** May 2021

**Purpose Statements:** DPL Oct 2000

**GPD/General Plan:** May 2021

**Comments:** Formerly, Hatton Canyon and Point Lobos Ranch properties.

Pronounced Eesh-hen-ta. Located in Monterey County. Current GP includes Carmel River SB, Point Lobos SNR, and Ishxenta SP.

❖ **Jack London SHP**

**Unit/Property Number:**241

**Year Acquired:** 1959

**Name and Classification:** Sept 1963

**Resource Inventory:** January 1987

**Purpose Statements:**

- PSI January 1974
- SP Dec 1975
- PSG Sept 1988

**RMP/Resource Element:** Sept 1988

**GPD/General Plan:** Sept 1988

**Comments:** Originally Jack London Historical SP; renamed and reclassified Sept 1963. Operated by the Valley of the Moon Natural History Association to Dec 2018.

❖ **Jedediah Smith Redwoods SP**

**Unit/Property Number:**102

**Year Acquired:** 1939

**Name and Classification:** May 1963

**Resource Inventory:**

- Dec 1982
- Nov 1999

**Purpose Statements:**

- SP July 1959
- PSM July 1964
- PSI Feb 1974
- PSG January 1985
- PSI Feb 1985
- PSG Nov 1999

**RMP/Resource Element:**

- January 1985
- Nov 1999

**GPD/General Plan:**

- July 1963
- January 1985
- Nov 1999

**Comments:** The SPRC (on 7/19/1963) adopted the July 1963 Declaration of Purpose as the master plan for the unit. January 1985 GP included in joint GP for three Northern California redwood parks. Nov 1999 approval was of the State Park System aspects of the general management plan/general plan for the Redwood National and State Parks.

❖ **John B. Dewitt Redwoods SNR**

**Unit/Property Number:**137

**Year Acquired:** 1929

**Name and Classification:**

- Oct 2001
- January 2004

**Comments:** Named after former Save-the-Redwoods League Secretary and Executive Director. Unit formerly two non-contiguous parcels associated with

Humboldt Redwoods SP (Whittemore and Holbrook Groves) identified. Not covered in that unit's Oct 2001 GP. Originally a State Reserve. Reclassified as SNR in January 2004 through legislation.

❖ **John Little SNR**

**Unit/Property Number:**154

**Year Acquired:** 1976

**Name and Classification:**

- Sept 1963
- January 2004

**Purpose Statements:**

- SP July 1959
- PSI January 1974
- SP Dec 1975
- PSR June 1990
- PSL Oct 2000

**Comments:** Originally a SP; reclassified to State Reserve Sept 1963.

Reclassified as SNR in January 2004 through legislation. The unit contains the original 1917 cabin (Rancho para Todos –the Ranch for Everyone) of early conservationist Elizabeth K. Livermore (Schmidt) who donated the property to the State in 1952 and stipulated that the unit be named after her friend John Little.

❖ **Jug Handle SNR**

**Unit/Property Number:**154

**Year Acquired:** 1976

**Name and Classification:**

- Sept 1977
- January 2004

**Resource Inventory:** Aug 1977

**Purpose Statements:**

- PSI June 1975
- PSL Oct 2000

(continued Jug Handle SNR)

**Comments:** Originally classified as a State Reserve. Reclassified as SNR in January 2004 through legislation.

❖ **Julia Pfeiffer Burns SP**

**Unit/Property Number:**462

**Year Acquired:** 1962

**Name and Classification:** May 1963

**Purpose Statements:**

- PSM June 1964
- PSI January 1974

**Comments:** Includes the ruins of the McWay Waterfall House. McWay Falls (sic, singular hydrological feature) originally cascaded directly into the ocean but after a 1983 fire and 1985 landslides, the topography of McWay Cove was altered, forming an inaccessible beach. The waterfall now meets the ocean when the tide is in.

❖ **Kenneth Hahn SRA**

**Unit/Property Number:**516

**Year Acquired:** 1984

**Name and Classification:**

- Feb 1983
- Sept 1988

**Resource Inventory:** Oct 1982

**Purpose Statements:**

- PSG Aug 1983
- PSG Oct 2002
- SPS Oct 2002
- VS Oct 2002

**RMP/Resource Element:** Aug 1983

**GPD/General Plan:** Aug 1983

**Comments:** GP prepared by Los Angeles County. Formerly Baldwin Hills SRA, renamed by legislation, effective January 1989. Oct 2002 amendment includes Vista Pacifica property. Unit operated and maintained by the County of Los Angeles to June 2033. The

Baldwin Hills Scenic Overlook section of this unit is operated by DPR.

❖ **Kings Beach SRA**

**Unit/Property Number:**343

**Year Acquired:** 1974

**Name and Classification:** Sept 1974

**Resource Inventory:** Aug 1974

**Purpose Statements:**

- SP Dec 1975
- PSG Oct 1980

**RMP/Resource Element:** Oct 1980

**GPD/General Plan:** Oct 1980

**Comments:** GDP prepared by the North Tahoe Recreation and Park District.

❖ **Kruse Rhododendron SNR**

**Unit/Property Number:**206

**Year Acquired:** 1934

**Name and Classification:**

- Sept 1963
- January 2004

**Purpose Statements:**

- SP July 1959
- PSM April 1965
- SP Dec 1975
- PSI January 1976

**Comments:** Originally SP; reclassified a State Reserve Sept 1963. Reclassified as SNR in January 2004 through legislation.

❖ **La Purísima Mission SHP**

**Unit/Property Number:**513

**Year Acquired:** 1935

**Name and Classification:** Sept 1963

**Purpose Statements:**

- SP July 1959
- PSI Undated
- SP Dec 1975
- PSG Sept 1991
- SPS Sept 1991

*(continued La Purisima Mission SHP)*

**RMP/Resource Element:** Sept 1991

**GPD/General Plan:** Sept 1991

**Comments:** Originally La Purísima Mission Historical SP; reclassified and renamed Sept 1963.

❖ **Lake Del Valle SRA**

**Unit/Property Number:**764

**Year Acquired:** 1967

**Name and Classification:** March 1974

**Purpose Statements:** PSM Nov 1965

**GPD/General Plan:**

- Aug 1969
- Nov 1972

**Comments:** Operated as Del Valle Regional Park by the East Bay Regional Park District to May 2025.

❖ **Lake Oroville SRA**

**Unit/Property Number:**151

**Year Acquired:** 1967

**Name and Classification:** June 1967

**Purpose Statements:**

- PSM Mar 1966
- PSR July 1973
- PSG Sept 1973
- PSI Nov 1974
- PSG Sept 1988

**RMP/Resource Element:** Sept 1973

**GPD/General Plan:**

- Dec 1966
- Sept 1973

**Comments:** Dec 1966 GDP is only for Gold Dredge Flat area. Sept 1973 GDP titled Recreation Development Plan. GP amendment only for Lime Saddle area.

❖ **Lake Perris SRA**

**Unit/Property Number:**665

**Year Acquired:** 1974

**Name and Classification:** July 1973

**Resource Inventory:** January 1973

**Purpose Statements:**

- PSM June 1966
- PSI Feb 1974

**GPD/General Plan:** June 1972

**Comments:** June 1972 GDP is drawings #13,105 (large format) and #13,095.2, April 1973. A draft January 1972 GDP was not approved.

❖ **Lake Valley SRA**

**Unit/Property Number:**382

**Year Acquired:** 1985

**Name and Classification:** March 1987

**Resource Inventory:** Mach 1987

**Purpose Statements:** PSG May 1988

**RMP/Resource Element:** May 1988

**GPD/General Plan:** May 1988

**Comments:** The unit number had been previously assigned to Camillus Nelson SHF. Unit comprised mostly of the Lake Tahoe Golf Course.

❖ **Leland Stanford Mansion SHP**

**Unit/Property Number:**328

**Year Acquired:** 1978

**Name and Classification:**

- July 1983
- March 1991

**Resource Inventory:** July 1983

**Purpose Statements:**

- PSI April 1988
- PSG March 1989

**RMP/Resource Element:** March 1989

**GPD/General Plan:** March 1989

**Comments:** Formerly Stanford House SHP; renamed Mar 1991. The unit number had been formerly assigned to Squaw Valley SRA.

❖ **Leo Carrillo SP**

**Unit/Property Number:**540

**Year Acquired:** 1953

(continued Leo Carrillo SP)

**Name and Classification:**

- July 1963
- Oct 1996

**Purpose Statements:**

- SP July 1959
- PSM July 1964
- PSI Feb 1976
- PSG Oct 1996
- SOP Oct 1996

**RMP/Resource Element:** Oct 1996

**GPD/General Plan:**

- January 1958
- Oct 1996

**Comments:** Classified State Beach Park Mar 1959; reclassified SB July 1963. GDP amendment drafted (not approved) in August 1972. Reclassified to SP Oct 1996. Management guidance is provided by the general management plan of the Santa Monica Mountains NRA. This document, which is advisory only, prepared with DPR involvement but not approved by the SPRC, was approved by NPS in March of 2003.

❖ **Leucadia SB**

**Unit/Property Number:**634

**Year Acquired:** 1949

**Name and Classification:** May 1969

**Resource Inventory:** Aug 1982

**Purpose Statements:**

- SP July 1959
- PSM June 1964
- SP Dec 1975
- PSI Dec 1975
- PSG Nov 1983

**RMP/Resource Element:** Nov 1983

**GPD/General Plan:** Nov 1983

**Comments:** Originally Ponto Beach was part of San Diego Beaches SP; made San Diego Coast SB July 1963. Made

separate unit and renamed May 1969. GP included in joint GP for nine San Diego Coast Units. Operated by the City of Encinitas to Sept 2029. Unit number changed from 653 on 7/1/03.

❖ **Lighthouse Field SB**

**Unit/Property Number:**474

**Year Acquired:** 1978

**Name and Classification:** June 1981

**Resource Inventory:** June 1981

**Purpose Statements:**

- DRG May 1984
- (SVP Aug 2003)
- (PSG Aug 2003)

**RMP/Resource Element:** May 1984

**GPD/General Plan:**

- May 1984
- (Aug 2003)

**Comments:** On Aug 10, 2005, the court invalidated the 2003 amendments pending CEQA compliance. The 1984 version is still recognized as the current GP.

❖ **Limekiln SP**

**Unit/Property Number:**461

**Year Acquired:** 1994

**Name and Classification:** Feb 2001

**Purpose Statements:** PSL Oct 2000

**Comments:** Operated, in part under contract by a private concessionaire on a month-to-month basis (previous agreement ended Sept 2017).

❖ **Little River SB**

**Unit/Property Number:**108

**Year Acquired:** 1931

**Name and Classification:** July 1963

**Purpose Statements:**

- SP July 1959
- SP Dec 1975
- PSI 1975
- PSL Oct 2000

(continued Little River SB)

**Comments:** Originally Little River Beach SP; reclassified to SB July 1963.

❖ **Los Angeles SHP**

**Unit/Property Number:**578

**Year Acquired:** 2001

**Name and Classification:** June 2005

**Resource Inventory:** June 2005

**Purpose Statements:**

- PSG June 2005
- VS June 2005

**RMP/Resource Element:** June 2005

**GPD/General Plan:** June 2005

**Comments:** Originally known as Cornfield property.

❖ **Los Encinos SHP**

**Unit/Property Number:**546

**Year Acquired:** 1949

**Name and Classification:**

- Sept 1963
- May 1970

**Purpose Statements:**

- SP July 1959
- PSM Oct 1964
- PSI Mar 1974
- PSR Sept 1978

**RMP/Resource Element:** Oct 1978

**GPD/General Plan:** March 1966

**Comments:** March 1966 GDP is large format Drawing #8,383. Originally SHM, reclassified May 1970. SPRC approval of RMP in Oct 1978 included "long range development."

❖ **Los Osos Oaks SNR**

**Unit/Property Number:**746

**Year Acquired:** 1972

**Name and Classification:**

- July 1974
- January 2004

**Resource Inventory:**

- May 1974

- Oct 1986

**Purpose Statements:**

- PSI January 1974
- SP Dec 1975
- PSG April 1988

**RMP/Resource Element:** April 1988

**GPD/General Plan:** April 1988

**Comments:** Unit number changed from 739 on 7/1/03. Originally a State Reserve. Reclassified as SNR January 2004 through legislation.

❖ **MacKerricher SP**

**Unit/Property Number:**146

**Year Acquired:** 1949

**Name and Classification:** May 1963

**Resource Inventory:** June 1995

**Purpose Statements:**

- SP July 1959
- PSI June 1975
- SP Dec 1975
- PSG June 1995
- SOP June 1995

**RMP/Resource Element:** June 1995

**GPD/General Plan:** June 1995

**Comments:** Originally MacKerricher Beach SP; renamed May 1963. For June 1995 GP, the CEQA materials are in a separate document.

❖ **Mailliard Redwoods SNR**

**Unit/Property Number:**149

**Year Acquired:** 1945

**Name and Classification:**

- Sept 1963
- January 2004

**Purpose Statements:**

- SP July 1959
- SP Dec 1975
- PSL Oct 2000

**Comments:** Originally a SP; reclassified State Reserve Sept 1963. Reclassified as

(continued Maillard Redwoods SNR)  
SNR in January 2004 through legislation.  
Phonetic transcription: [May yurd or mer  
<yerd>].

❖ **Malakoff Diggins SHP**

**Unit/Property Number:**356

**Year Acquired:** 1965

**Name and Classification:** June 1965

**Purpose Statements:**

- PSG June 1967
- PSI Feb 1974
- SP Dec 1975
- PSR Mar 1979

**RMP/Resource Element:** March 1979

**Comments:** RMP approved by Director.

❖ **Malibu Creek SP**

**Unit/Property Number:**537

**Year Acquired:** 1974

**Name and Classification:** January  
1976

**Resource Inventory:**

- Dec 1975
- March 2005

**Purpose Statements:**

- PSR July 1976
- PSG January 1977
- PSI Feb 1977
- SOP Mar 2005

**RMP/Resource Element:**

- January 1977
- March 2005

**GPD/General Plan:** January 1977

**Comments:** Unit GDP approved separately. Published document combines GDPs for three Santa Monica Mountains units. Feb 1978 amendment is SPRC resolution adding the Heritage Farm. January 1980 amendment for Stokes Area only, drawing #17,029. Unit includes Malibu Canyon; portions of Backbone Trail project (Unit 585) added

Sept 1994. DPR operates Tapia Park under an agreement with Los Angeles County. DPR helped prepare the general management plan of the Santa Monica Mountains NRA, which is advisory only, not approved by the SPRC, but approved by NPS in March of 2003.

❖ **Malibu Lagoon SB**

**Unit/Property Number:**548

**Year Acquired:** 1951

**Name and Classification:** July 1963

**Resource Inventory:** Sept 1972

**Purpose Statements:**

- SP July 1959
- SP Dec 1975
- PSG Sept 1978

**RMP/Resource Element:** Sept 1978

**GPD/General Plan:**

- Dec 1970
- Sept 1978

**Comments:** A Feb 1970 draft GDP report was not approved. Dec 1970 GDP drawing #12,568. Originally Malibu Beach SP; reclassified SB July 1963. DPR owns and manages the lagoon, its parking; the Adamson House, Malibu Pier and its parking; the 30+ acres Malibu Bluff area was leased to the City of Malibu and ended in May 2002. The Dec 1982 amendment drawing #19,100 (two sheets), applies only to the bluff area that was then a separate Unit 539. The "Surfrider Beach" area, its parking and the beach area down coast from the pier were conveyed to Los Angeles County, Sept 1995 Chapter 472 (1995). Malibu Bluff (Unit 539) was administratively added in 1990. DPR helped prepare the general management plan of the Santa Monica Mountains NRA, which is advisory only, not approved by the SPRC, but approved by NPS in March of 2003.

❖ **Manchester SP**

**Unit/Property Number:**147

**Year Acquired:** 1955

**Name and Classification:**

- July 1963
- April 1991

**Resource Inventory:** April 1991

**Purpose Statements:**

- SP July 1959
- PSR July 1965
- PSI June 1973
- SP Dec 1975
- PSG Dec 1992
- SPS Dec 1992

**RMP/Resource Element:** Dec 1992

**GPD/General Plan:** Dec 1992

**Comments:** Originally Manchester Beach SP; reclassified SB July 1963, SP in April 1991. GP has a unit level "Spirit of Place" statement, and five such statements for specific areas within the unit.

❖ **Mandalay SB**

**Unit/Property Number:**676

**Year Acquired:** 1985

**Name and Classification:** Feb 1983

**Resource Inventory:** Dec 1982

**Purpose Statements:** PSG Aug 1983

**RMP/Resource Element:** Aug 1983

**GPD/General Plan:** Aug 1983

**Comments:** GP and January 1986 GP amendments prepared by County of Ventura.

❖ **Manresa SB**

**Unit/Property Number:**416

**Year Acquired:** 1948

**Name and Classification:** July 1963

**Resource Inventory:** June 1978

**Purpose Statements:**

- SP July 1959
- PSI January 1974

- SP Dec 1975
- PSI April 1978
- PSG Oct 1979

**RMP/Resource Element:** Oct 1979

**GPD/General Plan:** Oct 1979

**Comments:** Originally Manresa Beach SP; reclassified to SB July 1963.

❖ **Marconi Conference Center SHP**

**Unit/Property Number:**213

**Year Acquired:** 1976

**Name and Classification:** Feb 1991

**Resource Inventory:** Feb 1991

**Purpose Statements:**

- PSG Oct 1992
- SPS Oct 1992

**RMP/Resource Element:** Oct 1992

**GPD/General Plan:** Oct 1992

**Comments:** GP prepared by private consultant. Operated, maintained, managed and developed by the Marconi Conference Center Operating Corporation to Dec 2019.

❖ **Marina SB**

**Unit/Property Number:**479

**Year Acquired:** 1977

**Name and Classification:** May 1985

**Resource Inventory:**

- Sept 1984
- Dec 1984

**Purpose Statements:** PSG Aug 1987

**RMP/Resource Element:** Aug 1987

**GPD/General Plan:** Aug 1987

❖ **Marsh Creek State Park (SHP)**

**Unit/Property Number:**254

**Year Acquired:** 1981

**Name and Classification:**

- May 2007
- January 2013

**Purpose Statements:** PSL Oct 2000

**GPD/General Plan:** January 2013

*(continued Marsh Creek State Park (SHP))*

**Comments:** Located in Contra Costa County. Before naming referred to as Cowell Ranch / John Marsh Home. Classified in 2007 and named in 2013. Classified as a State Historic Park but is not part of the name.

❖ **Marshall Gold Discovery SHP**

**Unit/Property Number:**304

**Year Acquired:** 1889

**Name and Classification:**

- 4/15/1905
- Sept 1963

**Resource Inventory:** April 1979

**Purpose Statements:**

- SP July 1959
- PSM Nov 1965
- PSI Oct 1974
- PSI Mar 1978
- PSG April 1979

**RMP/Resource Element:** April 1979

**GPD/General Plan:** April 1979

**Comments:** Marshall Monument and 14.77 acres acquired by state in 1889 and then managed by the state Board of Control. Initially James W. Marshall SHM, then Gold Discovery Site SP (1942); classified SHP Sept 1963.

❖ **Martial Cottle Park (SRA)**

**Unit/Property Number:**229

**Year Acquired:** 2003

**Name and Classification:** Oct 2008

**GPD/General Plan:** March 2011

**Comments:** Formerly known as Martial Cottle property and as Cottle Ranch. Classified as a State Recreation Area but classification is not part of the name. Operated by Santa Clara County Department of Parks and Recreation through a joint powers and operating agreement. Santa Clara County has the

lead role in planning and DPR plays an advisory role. The JPOA is perpetual.

❖ **McArthur-Burney Falls Memorial SP**

**Unit/Property Number:**125

**Year Acquired:** 1920

**Name and Classification:** May 1963

**Resource Inventory:** June 1997

**Purpose Statements:**

- SP July 1959
- SP Dec 1975
- PSI Undated
- PSG June 1997
- SPS June 1997

**RMP/Resource Element:** June 1997

**GPD/General Plan:** June 1997

**Comments:** First lands gifted to the state in 1920 and then managed by the State Board of Forestry. Originally Burney Falls SP. For June 1997 GP, the CEQA materials are in a separate document.

❖ **McConnell SRA**

**Unit/Property Number:**310

**Year Acquired:** 1949

**Name and Classification:** May 1963

**Purpose Statements:**

- SP July 1959
- SP Dec 1975
- PSI Mar 1976

**Comments:** Originally a SP; reclassified May 1963.

❖ **McGarth SB**

**Unit/Property Number:**567

**Year Acquired:** 1948

**Name and Classification:** June 1963

**Resource Inventory:** June 1978

**Purpose Statements:**

- SP Dec 1975
- PSI Feb 1976
- PSG July 1979
- PSI Nov 1979

*(continued McGarth SB)*

**RMP/Resource Element:** July 1979

**GPD/General Plan:** July 1979

**Comments:** Originally McGrath Beach SP; reclassified to SB July 1963. GP included in seven-unit Santa Barbara-Ventura Coastal State Park System GP.

❖ **McLaughlin Eastshore State Park (SS)**

**Unit/Property Number:**220

**Year Acquired:** 1985

**Name and Classification:**

- Dec 2002
- Sept 2012

**Resource Inventory:** Dec 2002

**Purpose Statements:**

- PSL Oct 2000
- PSG Dec 2002
- SOP Dec 2002

**RMP/Resource Element:** Dec 2002

**GPD/General Plan:** Dec 2002

**Comments:** Formerly East Shore Park project and East Bay Shoreline. Most of unit held in trust through a joint powers agreement by East Bay Regional Park District to July 2043. Classified a State Seashore but classification is not part of the name. Renamed McLaughlin Eastshore State Park (SS) in Sept 2012.

❖ **Mendocino Headlands SP**

**Unit/Property Number:**158

**Year Acquired:** 1972

**Name and Classification:** March 1974

**Resource Inventory:** January 1974

**Purpose Statements:**

- PSI June 1975
- SP Dec 1975
- PSG Mar 1976

**RMP/Resource Element:** March 1976

**GPD/General Plan:** March 1976

**Comments:** Operation, maintenance and care of Heider Field property by the Mendocino Land Trust, Inc. to Oct 2018. Unit includes Big River property, added in July 2002.

❖ **Mendocino Woodlands SP**

**Unit/Property Number:**159

**Year Acquired:** 1977

**Name and Classification:** June 1998

**Purpose Statements:** PSL Oct 2000

**Comments:** Operated by the Mendocino Woodlands Camp Association to July 2030.

❖ **Millerton Lake SRA**

**Unit/Property Number:**378

**Year Acquired:** 1957

**Name and Classification:** May 1963

**Resource Inventory:**

- January 1978
- 5/1/2010

**Purpose Statements:**

- SP July 1959
- PSM Oct 1964
- PSI Mar 1976
- PSI July 1979
- PSG Feb 1980

**RMP/Resource Element:**

- Feb 1980
- May 2010

**GPD/General Plan:** Feb 1980

**Comments:** Originally a SP; reclassified May 1963.

❖ **Mono Lake Tufa SNR**

**Unit/Property Number:**366

**Year Acquired:** 1982

**Name and Classification:**

- Sept 1981
- January 2004

**Purpose Statements:**

- PSI 1981
- PSL Oct 2000

(continued Mono Lake Tufa SNR)

**Comments:** Name, classification, and purpose statement are from legislation (PRC 5045 et seq); the purpose statement is PSI 1981. Unit exempted from general plan requirements. Originally a State Reserve. Reclassified as SNR January 2004 through legislation. Pronounced [moh-no] and [two-fa].

❖ **Montaña de Oro SP**

**Unit/Property Number:**441

**Year Acquired:** 1934

**Name and Classification:** July 1965

**Resource Inventory:** Oct 1986

**Purpose Statements:**

- PSM Nov 1965
- PSI January 1974
- PSI Sept 1987
- PSG June 1988

**RMP/Resource Element:** June 1988

**GPD/General Plan:** June 1988

**Comments:** Portions of the unit operated and maintained by the County of San Luis Obispo to Aug 2024.

❖ **Montara SB**

**Unit/Property Number:**278

**Year Acquired:** 1959

**Name and Classification:** Nov 1969

**Resource Inventory:** Aug 1978

**Purpose Statements:**

- SP July 1959
- PSI January 1974
- SP Dec 1975
- PSG June 1979
- PSI July 1979

**RMP/Resource Element:** June 1979

**GPD/General Plan:** June 1979

**Comments:** GP included in nine-unit San Mateo Coast Area GP. Includes McNee Ranch (Unit 261). Sept 1984

amendment concerned beach access only.

❖ **Monterey SB**

**Unit/Property Number:**460

**Year Acquired:** 1960

**Name and Classification:** July 1963

**Resource Inventory:** Dec 1984

**Purpose Statements:**

- SP Dec 1975
- PSI January 1974
- PSG Aug 1987

**RMP/Resource Element:** Aug 1987

**GPD/General Plan:** Aug 1987

**Comments:** Originally Monterey Beach SP; reclassified to SB July 1963. The Window to the Bay parcel is operated, maintained and developed by the City of Monterey, to Sept 2031.

❖ **Monterey SHP**

**Unit/Property Number:**455

**Year Acquired:** 1916

**Name and Classification:**

- Sept 1963
- May 1970

**Purpose Statements:**

- SP July 1959
- PSI January 1974
- SP Dec 1975
- PSI June 1977
- PSI June 1979
- PSI Mar 1981
- PSG January 1983

**RMP/Resource Element:** January 1983

**GPD/General Plan:** January 1983

**Comments:** Originally five units - California's First Theater SHM (1906), Casa del Oro SHM (House of Gold) (1939), Junípero Serra Landing Place SHM (1906); Old Custom House SHM (1938); and Stevenson House SHM (1941). Then combined as Monterey

*(continued Monterey SHP)*

SHM. Reclassified SHP May 1970. The PSI June 1977\* is for the Cooper-Molera Adobe alone. The PSI June 1979\* is for the Old Whaling Station alone.

❖ **Montgomery Woods SNR**

**Unit/Property Number:** 143

**Year Acquired:** 1947

**Name and Classification:**

- Sept 1963
- January 2004

**Purpose Statements:**

- SP July 1959
- PSI Sept 1975
- SP Dec 1975

**Comments:** Originally a SP; reclassified a State Reserve Sept 1963. Reclassified as SNR in January 2004 through legislation.

❖ **Moonlight SB**

**Unit/Property Number:** 638

**Year Acquired:** 1949

**Name and Classification:** May 1969

**Resource Inventory:** Aug 1982

**Purpose Statements:**

- SP July 1959
- PSM June 1964
- SP Dec 1975
- PSI January 1976
- PSG Nov 1983
- PSI Dec 1983

**RMP/Resource Element:** Nov 1983

**GPD/General Plan:** Nov 1983

**Comments:** Originally part of San Diego Beaches SP; made San Diego Coast SB July 1963. Made separate unit May 1965. Joint GP for nine San Diego Coast Units. Unit operated by the City of Encinitas to Sept 2029.

❖ **Morro Bay SP**

**Unit/Property Number:** 443

**Year Acquired:** 1934

**Name and Classification:** May 1963

**Resource Inventory:** Oct 1986

**Purpose Statements:**

- SP July 1959
- SP Dec 1975
- PSI Sept 1987
- PSG June 1988

**RMP/Resource Element:** June 1988

**GPD/General Plan:** June 1988

**Comments:** Morro Bay Marina developed, equipped and operated by the City of Morro Bay to May 2022. Morro Bay Golf Course developed, operated and maintained by San Luis Obispo County through Aug 2024.

❖ **Morro Strand SB**

**Unit/Property Number:** 442

**Year Acquired:** 1932

**Name and Classification:** July 1963

**Resource Inventory:** Oct 1986

**Purpose Statements:**

- SP July 1959
- SP Dec 1975
- PSI Sept 1987
- PSG April 1988

**RMP/Resource Element:** April 1988

**GPD/General Plan:** April 1988

**Comments:** Originally Morro Strand Beach SP reclassified SB July 1963. Includes the formerly separate Atascadero SB (Unit 447), combined April 1988. GP includes both units.

❖ **Moss Landing SB**

**Unit/Property Number:** 454

**Year Acquired:** 1972

**Name and Classification:** March 1974

(continued Moss Landing)

**Resource Inventory:**

- January 1974
- Dec 1984

**Purpose Statements:**

- SP Dec 1975
- PSG Aug 1987

**RMP/Resource Element:** Aug 1987

**GPD/General Plan:** Aug 1987

❖ **Mount Diablo SP**

**Unit/Property Number:**203

**Year Acquired:** 1931

**Name and Classification:** May 1963

**Purpose Statements:**

- SP July 1959
- PSI Mar 1973
- SP Dec 1975
- PSG Nov 1989

**RMP/Resource Element:** Nov 1989

**GPD/General Plan:** Nov 1989

**Comments:** Lands at the mountain's summit were originally state school lands, managed as a park by a state-appointed commission. Draft Resources Inventory 1986. Old Moraga Ranch Trail operated and maintained by the East Bay Regional Park District to Dec 2022. Mamm property operated and maintained by the East Bay Regional Park District to Aug 2016.

❖ **Mount San Jacinto SP**

**Unit/Property Number:**616

**Year Acquired:** 1930

**Name and Classification:**

- Dec 1963
- January 1974

**Purpose Statements:**

- SP July 1959
- PSM Nov 1966
- PSG May 2002
- SPS May 2002

**RMP/Resource Element:** May 2002

**GPD/General Plan:** May 2002

**Comments:** Originally Mount San Jacinto SP; the word "Wilderness" was added Dec 1963. Renamed without "Wilderness" January 1974. Palm Springs Aerial Tramway operated and maintained by the Mount San Jacinto Winter Park Authority to Oct 2021.

❖ **Mount Tamalpais SP**

**Unit/Property Number:**239

**Year Acquired:** 1928

**Name and Classification:** May 1963

**Purpose Statements:**

- SP July 1959
- PSM January 1965
- PSI Feb 1974
- PSI April 1978
- PSG Oct 1979

**RMP/Resource Element:** Oct 1979

**GPD/General Plan:** Oct 1979

**Comments:** Dec 1981 amendment a Commission resolution only. It increased camping at Steep Ravine.

❖ **Natural Bridges SB**

**Unit/Property Number:**407

**Year Acquired:** 1933

**Name and Classification:** July 1963

**Resource Inventory:** July 1985

**Purpose Statements:**

- SP July 1959
- PSI January 1974
- SP Dec 1975
- PSG Oct 1988

**RMP/Resource Element:** Oct 1988

**GPD/General Plan:**

- January 1964
- Oct 1988

**Comments:** Originally Swanton Natural Bridges Beach. Renamed and classified Natural Bridges SP; reclassified to SB July 1963

❖ **Navarro River Redwoods SP**

**Unit/Property Number:**144

**Year Acquired:** 1928

**Name and Classification:** April 1991

**Resource Inventory:** April 1991

**Purpose Statements:**

- SP July 1959
- PSI June 1975

**Comments:** Contains former Paul M. Dimmick WC (the original Unit 144) and the Navarro Beach property.

❖ **New Brighton SB**

**Unit/Property Number:**408

**Year Acquired:** 1933

**Name and Classification:** July 1963

**Resource Inventory:** July 1985

**Purpose Statements:**

- SP July 1959
- PSI January 1974
- SP Dec 1975
- PSG May 1990

**RMP/Resource Element:** May 1990

**GPD/General Plan:** May 1990

**Comments:** Originally New Brighton Beach SP; reclassified to SB July 1963.

❖ **Oceano Dunes SVRA**

**Unit/Property Number:**264

**Year Acquired:** 1974

**Name and Classification:** July 1974

**Resource Inventory:**

- May 1974
- Oct 1974

**Purpose Statements:**

- PSR Oct 1974
- PSG Dec 1974

**RMP/Resource Element:** Dec 1974

**GPD/General Plan:**

- Sept 1982
- Feb 1994

**Comments:** Unit named Pismo Dunes SVRA prior to Nov 1995. GP published

with GP for Pismo SB. Feb 1994 joint amendment is an access study.

❖ **Ocotillo Wells SVRA**

**Unit/Property Number:**439

**Year Acquired:** 1976

**Name and Classification:** April 1976

**Resource Inventory:** Feb 1976

**Purpose Statements:**

- PSR Feb 1978
- PSG April 1982

**RMP/Resource Element:**

- Mar 1979
- April 1982

**GPD/General Plan:** April 1982

A general plan project has been underway since 2008.

❖ **Old Sacramento SHP**

**Unit/Property Number:**372

**Year Acquired:** 1967

**Name and Classification:** Jan 1969

**Resource Inventory:** Aug 1962

**Purpose Statements:**

- PSI January 1974
- SP Dec 1975

**GPD/General Plan:** July 1970

**Comments:** GDP is drawing #2,230. A draft Feb 1970 GDP report not approved. Riverfront Park developed, operated and maintained by the City of Sacramento to Nov 2016. Includes the California State Railroad Museum.

❖ **Old Town San Diego SHP**

**Unit/Property Number:**667

**Year Acquired:** 1967

**Name and Classification:** June 1968

**Purpose Statements:**

- GDP Oct 1973
- SP Dec 1975
- RMP May 1976
- PSI Oct 1976
- GDP Mar 1977

*(continued Old Town San Diego SHP)*

**RMP/Resource Element:** March 1977

**GPD/General Plan:** March 1977

**Comments:** Oct 1976 purpose statement adopted by SPRC, along with a management policy for unit.

❖ **Olompali SHP**

**Unit/Property Number:**201

**Year Acquired:** 1977

**Name and Classification:** Dec 1981

**Resource Inventory:**

- July 1981
- July 1987

**Purpose Statements:** PSG July 1988

**RMP/Resource Element:** July 1988

**GPD/General Plan:** July 1988

**Comments:** GP prepared by private consultant.

❖ **Pacheco SP**

**Unit/Property Number:**369

**Year Acquired:** 1995

**Name and Classification:** May 1996

**Resource Inventory:** May 2006

**Purpose Statements:**

- PSL Oct 2000
- SOP May 2006

**RMP/Resource Element:** May 2006

**GPD/General Plan:** May 2006

**Comments:** Formerly the Fatjo property.

❖ **Pacifica SB**

**Unit/Property Number:**230

**Year Acquired:** 1979

**Name and Classification:** June 1987

**Resource Inventory:** May 1987

**Purpose Statements:** PSG April 1990

**RMP/Resource Element:** April 1990

**GPD/General Plan:** April 1990

**Comments:** GP prepared by the City of Pacifica. Unit operated by the City of Pacifica on a month-to-month basis (previous agreement ended Aug 2015).

❖ **Palomar Mountain SP**

**Unit/Property Number:**617

**Year Acquired:** 1932

**Name and Classification:** May 1963

**Purpose Statements:**

- SP July 1959
- PSL Oct 2000

**Comments:** School Camp area operated by County of San Diego through joint powers agreement through June 2044.

❖ **Pelican SB**

**Unit/Property Number:**101

**Year Acquired:** 1947

**Name and Classification:** July 1963

**Purpose Statements:**

- SP July 1959
- PSI – Undated
- SP Dec 1975
- PSL Oct 2000

**Comments:** Originally Pelican Beach SP; reclassified to SB July 1963.

❖ **Pescadero SB**

**Unit/Property Number:**227

**Year Acquired:** 1958

**Name and Classification:** Nov 1969

**Resource Inventory:** Aug 1978

**Purpose Statements:**

- SP July 1959
- SP Dec 1975
- PSI January 1976
- PSG June 1979
- PSI July 1979

**RMP/Resource Element:** June 1979

**GPD/General Plan:** June 1979

**Comments:** Unit GP included in San Mateo Coast Area GP.

❖ **Petaluma Adobe SHP**

**Unit/Property Number:**219

**Year Acquired:** 1951

(continued Petaluma Adobe SHP)

**Name and Classification:**

- Sept 1963
- May 1970

**Purpose Statements:**

- SP July 1959
- PSI May 1975
- SP Dec 1975
- PSG June 1985

**RMP/Resource Element:** June 1985

**GPD/General Plan:** June 1985

**Comments:** Originally Petaluma Adobe SHM, reclassified May 1970.

❖ **Pfeiffer Big Sur SP**

**Unit/Property Number:**448

**Year Acquired:** 1933

**Name and Classification:** May 1963

**Purpose Statements:**

- SP July 1959
- PSM January 1965
- PSI January 1974
- PSR July 1990
- PSG Oct 1999
- SPS Oct 1999
- VS Oct 1999

**RMP/Resource Element:**

- July 1990
- Oct 1999

**GPD/General Plan:** Oct 1999

**Comments:** Originally Pfeiffer Redwoods SP; renamed in 1944. For Oct 1999 GP, the CEQA materials are in a separate document. Multi-Agency facility located in unit.

❖ **Picacho SRA**

**Unit/Property Number:**658

**Year Acquired:** 1960

**Name and Classification:** May 1963

**Purpose Statements:**

- PSM January 1965
- PSI Feb 1974

❖ **Pigeon Point Light Station SHP**

**Unit/Property Number:**281

**Year Acquired:** 1981

**Name and Classification:** January 1999

**Purpose Statements:**

- PSC January 1999
- PSL Oct 2000

**Comments:** 12.00 acres (including lighthouse and other outbuildings) owned by the U.S. Coast Guard. The lodging is managed through concession by the Golden Gate Council of the American Youth Hostels until Aug 2016. 1981 acquisition notes date of irrevocable license with the U.S. Coast Guard for original 12 acres. Additional 63.54 acres acquired in 2005 and owned by DPR.

❖ **Pío Pico SHP**

**Unit/Property Number:**551

**Year Acquired:** 1917

**Name and Classification:**

- Sept 1963
- May 1970

**Purpose Statements:**

- SP July 1959
- PSM Oct 1964
- PSI January 1975
- PSI Dec 1977
- PSR June 1981
- PSG June 1982

**RMP/Resource Element:** June 1982

**GPD/General Plan:** June 1982

**Comments:** Site given to the State by the City of Whittier in 1917. Then managed by the State Board of Control. Originally Pío Pico SHM, reclassified SHP May 1970.

❖ **Pismo SB**

**Unit/Property Number:**446

**Year Acquired:** 1935

*(continued PismoSB)*

**Name and Classification:** July 1963

**Resource Inventory:**

- May 1974
- Oct 1974

**Purpose Statements:**

- SP July 1959
- PSI January 1974
- PSR Oct 1974
- PSG Dec 1974

**RMP/Resource Element:** Dec 1974

**GPD/General Plan:**

- Dec 1974
- Feb 1994

**Comments:** Originally Pismo Beach SP; reclassified SB July 1963. Joint GP with GP for Oceano Dunes SVRA. Feb 1994 joint amendment is an access study. Pismo Pier operated and maintained by City of Pismo Beach on a month-to-month basis (previous agreement ended June 2001).

❖ **Placerita Canyon SP**

**Unit/Property Number:**552

**Year Acquired:** 1949

**Name and Classification:** May 1963

**Purpose Statements:**

- SP July 1959
- PSL Oct 2000

**Comments:** Operated by the County of Los Angeles until April 2062.

❖ **Plumas-Eureka SP**

**Unit/Property Number:**321

**Year Acquired:** 1959

**Name and Classification:** May 1963

**Purpose Statements:**

- SP July 1959
- SP Dec 1975
- PSL Oct 2000

**Comments:** Eastern Plumas Recreation District to develop, operate and maintain

❖ **Point Cabrillo Light Station SHP**

**Unit/Property Number:**166

**Year Acquired:** 2002

**Name and Classification:** May 2008

**Comments:** Originally Point Cabrillo Light Station property.

❖ **Point Dume SB**

**Unit/Property Number:**533

**Year Acquired:** 1958

**Name and Classification:** July 1963

**Purpose Statements:**

- SP July 1959
- SP Dec 1975
- PSL Oct 2000

**Comments:** Originally Point Dume Beach SP; reclassified to SB July 1963. DPR owns Point Dume NP and an access easement. The sandy beach and parking area conveyed to LA County Sept 1995; Chapter 472 (1995). Management guidance is provided by the general management plan of the Santa Monica Mountains NRA. This document, which is advisory only, prepared with DPR involvement but not approved by the SPRC, was approved by NPS in March of 2003. Unit number changed from 553 on 7/1/03.

❖ **Point Lobos SNR**

**Unit/Property Number:**449

**Year Acquired:** 1933

**Name and Classification:**

- Sept 1963
- January 2004

**Resource Inventory:** Aug 1978

**Purpose Statements:**

- SP July 1959
- PSI January 1974
- SP Dec 1975
- PSI Nov 1978
- PSG May 1979

**RMP/Resource Element:** May 1979

**GPD/General Plan:**

- May 1979
- May 2021

*(continued Point Lobos SNR)*

**Comments:** Originally Point Lobos Reserve SP; renamed and reclassified Sept 1963. GP printed with GP for Carmel River SB. Both amendments are only for Carmel River SB. Reclassified as SNR in January 2004 through legislation. Current GP includes Carmel River SB, Point Lobos SNR and Ishxenta SP.

❖ **Point Mugu SP**

**Unit/Property Number:**573

**Year Acquired:** 1966

**Name and Classification:**

- May 1967
- Feb 1971

**Resource Inventory:** Oct 1976

**Purpose Statements:**

- SP Dec 1975
- PSI Mar 1976
- PSG January 1977
- PSI Feb 1977

**RMP/Resource Element:** January 1977

**GPD/General Plan:** January 1977

**Comments:** First classified SRA in Mar 1967; unit GDP included in GDPs for three Santa Monica Mountains units. Management guidance is provided by the general management plan of the Santa Monica Mountains NRA. This document, which is advisory only, prepared with DPR involvement but not approved by the SPRC, was approved by NPS in March of 2003.

❖ **Point Sal SB**

**Unit/Property Number:**535

**Year Acquired:** 1948

**Name and Classification:** July 1963

**Resource Inventory:** May 1978

**Purpose Statements:**

- SP July 1959

- SP Dec 1975
- PSI June 1979
- PSG June 1979

**RMP/Resource Element:** July 1979

**GPD/General Plan:** July 1979

**Comments:** Originally Point Sal Beach SP; reclassified SB July 1963. GP included in seven-unit Santa Barbara-Ventura Coastal State Park System GP.

❖ **Point Sur SHP**

**Unit/Property Number:**419

**Year Acquired:** 1986

**Name and Classification:** June 1987

**Resource Inventory:**

- May 1987
- Sept 2004

**Purpose Statements:**

- PSR Oct 1990
- PSL Oct 2000
- Sept 2004

**RMP/Resource Element:** Sept 2004

**GPD/General Plan:** Sept 2004

**Comments:** The lighthouse tower was purchased from the U.S. Coast Guard in July 2006 (11.83 acres).

❖ **Pomponio SB**

**Unit/Property Number:**226

**Year Acquired:** 1960

**Name and Classification:** Nov 1969

**Resource Inventory:** Aug 1978

**Purpose Statements:**

- SP Dec 1975
- PSI January 1976
- PSG June 1979
- PSI July 1979

**RMP/Resource Element:** June 1979

**GPD/General Plan:** June 1979

**Comments:** GP included in nine-unit San Mateo Coast Area GP.

❖ **Portola Redwoods SP**

**Unit/Property Number:**405

**Year Acquired:** 1945

**Name and Classification:**

- May 1963
- Oct 1995

**Purpose Statements:**

- SP July 1959
- PSI January 1974
- SP Dec 1975
- PSR Oct 2000

**Comments:** Renamed Portola SP Oct 1995.

❖ **Prairie City SVRA**

**Unit/Property Number:**367

**Year Acquired:** 1990

**Purpose Statements:**

- PSR January 1990
- PSG Sept 1991

**RMP/Resource Element:** Sept 1991

**GPD/General Plan:** Sept 1991

**Comments:** Previously operated as Sacramento County OHV Park called Prairie City. Transferred from Sacramento County Mar 1990, not officially named but automatically classified as SVRA upon transfer. OHMVR units purchased with OHV Trust Funds automatically designated as SVRAs per PRC, with no required OHMVR Commission action. Director approved GP. Deer Creek Hills sub-unit operated by Sacramento County until May 2024.

❖ **Prairie Creek Redwoods SP**

**Unit/Property Number:**104

**Year Acquired:** 1923

**Name and Classification:** May 1963

**Resource Inventory:**

- Dec 1982
- Nov 1999

**Purpose Statements:**

- SP July 1959
- PSM July 1963
- PSG January 1985
- PSI Feb 1985
- PSG Nov 1999

**RMP/Resource Element:**

- Nov 1985
- January 1999

**GPD/General Plan:**

- July 1963
- January 1985
- Nov 1999

**Comments:** The SPRC (on 7-19-1963) adopted the July 1963 Declaration of Purpose as the master plan for the unit. January 1985 GP included in joint GP for 3 northern California redwood parks. Nov 1999 approval was of the State Park System aspects of the general management plan/general plan for the Redwood National and State Parks.

❖ **Providence Mountains SRA**

**Unit/Property Number:**538

**Year Acquired:** 1956

**Name and Classification:** Feb 1972

**Purpose Statements:**

- SP Dec 1975
- PSI Feb 1976
- PSL Oct 2000

**Comments:** Incorporated the former Mitchell Caverns SR (Unit 531).

❖ **Railtown 1897 SHP**

**Unit/Property Number:**335

**Year Acquired:** 1982

**Name and Classification:** April 1983

**Resource Inventory:** March 1983

**Purpose Statements:** PSL Oct 2000

❖ **Red Rock Canyon SP**

**Unit/Property Number:**577

**Year Acquired:** 1970

**Name and Classification:**

- July 1973
- Feb 1980

**Resource Inventory:**

- Oct 1972
- January 1980

**Purpose Statements:**

- SP Dec 1975
- PSI Feb 1976
- PSI January 1981
- PSG Sept 1981

**RMP/Resource Element:** Sept 1981

**GPD/General Plan:** Sept 1981

General Plan Update Mar 2023

**Comments:** Classified SRA July 1973; reclassified SP Feb 1980.

The 2023 GP covers the original 14,000 acres of the Park and the Last Chance Addition, acquired in the 1990s through federal land transfers under the 1994 California Desert Protection Act (CDPA), which together comprise approximately 25,325 acres. The 2023 GP added two Natural Preserve subunits: Last Chance Canyon and Scenic Canyon-Nightmare Gulch Natural Preserves. It also added three cultural preserve subunits: Last Chance Canyon, Black Rock Canyon, and Nightmare Gulch Cultural Preserves.

❖ **Refugio SB**

**Unit/Property Number:**527

**Year Acquired:** 1950

**Name and Classification:** July 1963

**Resource Inventory:** June 1978

**Purpose Statements:**

- SP July 1959
- SP Dec 1975

- PSI Mar 1976
- PSG June 1978
- PSI July 1979

**RMP/Resource Element:** July 1978

**GPD/General Plan:**

- Oct 1969
- June 1978

**Comments:** Originally Refugio Beach SP; reclassified to SB July 1963. GP included in seven-unit Santa Barbara-Ventura Coastal State Park System GP. A joint general plan update has been underway for Gaviota, El Capitan, and Refugio State Beach as of 2023.

❖ **Reynolds WC**

**Unit/Property Number:**131

**Year Acquired:** 1966

**Name and Classification:**

- March 1967
- May 1969

**Purpose Statements:** PSL Oct 2000

**Comments:** Acquired as a wayside campground and classified as an SRA in Mar 1967. Most of the unit was traded for lands added to the Sinkyone Wilderness SP. The remainder was reclassified as Wayside Campground in 1969. The campground was eliminated in 1976 when US Highway 101 was constructed.

❖ **Richardson Grove SP**

**Unit/Property Number:**116

**Year Acquired:** 1926

**Name and Classification:** May 1963

**Purpose Statements:**

- SP July 1959
- PSM Oct 1966
- PSI January 1974

**GPD/General Plan:** Oct 1956

**Comments:** GDP is drawing #3,667. Began in 1922 with 120 acres and has since grown to approximately 2,000

(continued Richardson Grove SP)  
acres. Named after Friend W.  
Richardson, the 25th governor of  
California, the park is bisected by Hwy.  
101 and the south fork of the Eel River.

❖ **Rio de Los Angeles State Park  
(SRA)**

**Unit/Property Number:**563

**Year Acquired:** 2001

**Name and Classification:** June 2005

**Resource Inventory:** June 2005

**Purpose Statements:**

- PSG June 2005
- VS June 2005

**RMP/Resource Element:** June 2005

**GPD/General Plan:** June 2005

**Comments:** Originally Taylor Yard  
property. Classified a State Recreation  
Area but classification is not part of the  
name.

❖ **Robert H. Meyer Memorial SB**

**Unit/Property Number:**590

**Year Acquired:** 1978

**Name and Classification:**

- Dec 1980
- January 1984

**Resource Inventory:** Nov 1980

**Purpose Statements:** PSG March 1982

**RMP/Resource Element:** March 1982

**GPD/General Plan:** March 1982

**Comments:** Includes the former El  
Matador SB (Unit 588), El Pescador SB  
(Unit 589), and La Piedra SB (Unit 591)  
all classified Dec 1980, then all  
combined, named and classified by  
legislation January 1984 (PRC 5015).  
DPR helped prepare the general  
management plan of the Santa Monica  
Mountains NRA, which is advisory only,  
not approved by the SPRC, but  
approved by NPS in March of 2003.

❖ **Robert Louis Stevenson SP**

**Unit/Property Number:**215

**Year Acquired:** 1949

**Name and Classification:** May 1963

**Purpose Statements:**

- SP July 1959
- PSI April 1975
- SP Dec 1975
- PSL Oct 2000

**Comments:** Originally Robert Louis  
Stevenson Memorial SP. Circa 1949.  
The word "Memorial" was used until  
1967, lands from Mount St. Helena SP  
project added in 1970.

❖ **Robert W. Crown Memorial SB**

**Unit/Property Number:**258

**Year Acquired:** 1961

**Name and Classification:**

- July 1963
- Nov 1973

**Purpose Statements:**

- PSM July 1964
- SP Dec 1975

**GPD/General Plan:** March 1966

**Comments:** GDP is drawing #7,248.  
Originally Neptune Beach. Renamed  
Alameda Memorial SB. Operated by  
East Bay Regional Park District as Robert  
Crown Beach through an operating  
agreement to Sept 2047.

❖ **Russian Gulch SP**

**Unit/Property Number:**141

**Year Acquired:** 1933

**Name and Classification:** May 1963

**Purpose Statements:**

- SP July 1959
- PSI June 1975
- SP Dec 1975

❖ **Saddleback Butte SP**

**Unit/Property Number:**543

**Year Acquired:** 1957

**Name and Classification:**

- May 1963
- June 1972

**Purpose Statements:**

- SP July 1959
- PSM July 1965
- PSI Feb 1976

**Comments:** Originally Joshua Trees SP, renamed June 1972.

❖ **Salinas River SB**

**Unit/Property Number:**451

**Year Acquired:** 1960

**Name and Classification:** July 1963

**Resource Inventory:** Dec 1984

**Purpose Statements:**

- SP Dec 1975
- PSI January 1974
- PSG Aug 1987

**RMP/Resource Element:** Aug 1987

**GPD/General Plan:** Aug 1987

**Comments:** Originally Salinas River Beach SP; reclassified SB July 1963.

❖ **Salt Point SP**

**Unit/Property Number:**248

**Year Acquired:** 1968

**Name and Classification:** January 1969

**Purpose Statements:**

- PSI January 1974
- PSG Mar 1976

**RMP/Resource Element:** March 1976

**GPD/General Plan:** March 1976

❖ **Salton Sea SRA**

**Unit/Property Number:**623

**Year Acquired:** 1951

**Name and Classification:** May 1963

**Purpose Statements:**

- SP July 1959
- PSM Mar 1964
- PSI January 1974

**Comments:** Originally a SP, reclassified May 1963.

❖ **Samuel P. Taylor SP**

**Unit/Property Number:**233

**Year Acquired:** 1946

**Name and Classification:** May 1963

**Purpose Statements:**

- SP July 1959
- PSI Feb 1974
- SP Dec 1975
- PSL Oct 2000

❖ **San Bruno Mountain SP**

**Unit/Property Number:**205

**Year Acquired:** 1980

**Name and Classification:** Dec 1981

**Resource Inventory:** Sept 1981

**Purpose Statements:** PSG Nov 1982

**RMP/Resource Element:** Nov 1982

**GPD/General Plan:** Nov 1982

**Comments:** GP prepared by County of San Mateo. Unit operated by the County of San Mateo as San Bruno Mountain State and County Park on a month-to-month basis.to Dec 2015.

❖ **San Buenaventura SB**

**Unit/Property Number:**515

**Year Acquired:** 1961

**Name and Classification:** July 1963

**Purpose Statements:**

- SP July 1959
- SP Dec 1975
- PSI Feb 1976
- PSG June 1978
- PSI Oct 1979

**RMP/Resource Element:** June 1978

**GPD/General Plan:** June 1978

*(continued San Buenaventura SB)*

**Comments:** Originally San Buenaventura Beach SP; reclassified SB July 1963. GP included in seven-unit Santa Barbara-Ventura Coastal State Park System GP.

❖ **San Clemente SB**

**Unit/Property Number:**611

**Year Acquired:** 1931

**Name and Classification:** July 1963

**Purpose Statements:**

- SP July 1959
- SP Dec 1975
- PSI Dec 1975

**GPD/General Plan:**

- Oct 1969
- Feb 1970

**Comments:** Originally San Clemente Beach SP; reclassified SB July 1963.

❖ **San Elijo SB**

**Unit/Property Number:**654

**Year Acquired:** 1952

**Name and Classification:** May 1969

**Resource Inventory:** Aug 1982

**Purpose Statements:**

- SP July 1959
- PSM June 1964
- PSI Dec 1975
- PSG Nov 1983
- PSI Dec 1983

**RMP/Resource Element:** Nov 1983

**GPD/General Plan:** Nov 1983

**Comments:** Originally part of San Diego Beaches SP; made San Diego Coast SB July 1963. Made separate unit May 1969. GP included in GP for nine San Diego Coast units.

❖ **San Gregorio SB**

**Unit/Property Number:**273

**Year Acquired:** 1958

**Name and Classification:** Nov 1969

**Resource Inventory:**

- July 1972
- Aug 1978

**Purpose Statements:**

- SP July 1959
- PSI Oct 1972
- PSG Nov 1972
- PSI January 1974
- PSR - Undated
- PSG June 1979

**RMP/Resource Element:**

- Nov 1972
- June 1979

**GPD/General Plan:**

- Nov 1972
- June 1979

**Comments:** Unit GP included in nine-unit San Mateo Coast Area GP.

❖ **San Juan Bautista SHP**

**Unit/Property Number:**411

**Year Acquired:** 1933

**Name and Classification:** Sept 1963

**Purpose Statements:**

- PSI January 1974
- SP Dec 1975

**Comments:** Originally SHM; reclassified Sept 1963.

**San Luis Reservoir SRA**

**Unit/Property Number:**333

**Year Acquired:** 1969

**Name and Classification:** June 1967

**Resource Inventory:** January 1973

**Purpose Statements:**

- PSM Dec 1965
- PSI March 1976

**GPD/General Plan:** Nov 1971

(continued San Luis Reservoir SRA)

**Comments:** The unit, but not the Nov 1971 GDP, includes the Los Banos Creek area (Unit 375).

❖ **San Onofre SB**

**Unit/Property Number:**663

**Year Acquired:** 1971

**Name and Classification:** Nov 1971

**Resource Inventory:** March 1972

**Purpose Statements:**

- PSR Sept 1972
- PSG Sept 1972
- PSI Nov 1974
- PSG Mar 1984

**RMP/Resource Element:** Sept 1972

**GPD/General Plan:** Sept 1972

❖ **San Pasqual Battlefield SHP**

**Unit/Property Number:**615

**Year Acquired:** 1918

**Name and Classification:**

- Sept 1963
- May 1970

**Purpose Statements:**

- SP July 1959
- PSI Nov 1974
- SP Dec 1975
- PSG June 1980

**RMP/Resource Element:** June 1980

**GPD/General Plan:** June 1980

**Comments:** Includes the San Pasqual Battlefield Monument erected in 1925. Originally SHM, reclassified May 1970.

❖ **Santa Cruz Mission SHP**

**Unit/Property Number:**433

**Year Acquired:** 1959

**Name and Classification:**

- Sept 1963
- May 1970

**Resource Inventory:** April 1983

**Purpose Statements:**

- PSI January 1974
- SP Dec 1975
- PSR Sept 1982
- PSG May 1984

**RMP/Resource Element:** May 1984

**GPD/General Plan:** May 1984

**Comments:** Inventory: Historic Structures Report. Originally SHM, reclassified May 1970.

❖ **Santa Monica SB**

**Unit/Property Number:**557

**Year Acquired:** 1948

**Name and Classification:** July 1963

**Purpose Statements:**

- SP July 1959
- PSM Oct 1964
- PSG Dec 1974
- PSG Mar 1984

**RMP/Resource Element:** January 1980

**GPD/General Plan:** January 1980

**Comments:** Originally Santa Monica Beach SP; reclassified SB July 1963. GP prepared by City of Santa Monica. Includes Pacific Ocean Park. Includes the Marion Davies House, 415 Pacific Coast Hwy. Operated by the City of Santa Monica through May 2051. Management guidance is provided by the general management plan of the Santa Monica Mountains NRA. This document, which is advisory only, prepared with DPR involvement but not approved by the SPRC, was approved by NPS in March of 2003. Marion Davies Beach House and compound operated by the City of Santa Monica (separate operating agreement) through Mar 2055 with \$21 million grant from the Annenberg Foundation.

❖ **Santa Susana Pass SHP**

**Unit/Property Number:**505

**Year Acquired:** 1979

**Name and Classification:** January 1998

**Resource Inventory:** Feb 2008

**Purpose Statements:**

- PSL Oct 2000
- Feb 2008

**RMP/Resource Element:** Feb 2008

**GPD/General Plan:** Feb 2008

❖ **Schooner Gulch SB**

**Unit/Property Number:**164

**Year Acquired:** 1983

**Name and Classification:** April 1991

**Resource Inventory:** April 1991

**Purpose Statements:**

- PSL Oct 2000
- PSR - undated

❖ **Seacliff SB**

**Unit/Property Number:**409

**Year Acquired:** 1931

**Name and Classification:** July 1963

**Resource Inventory:** July 1985

**Purpose Statements:**

- SP July 1959
- PSI January 1974
- SP Dec 1975
- PSG May 1990

**RMP/Resource Element:** May 1990

**GPD/General Plan:**

- Dec 1971
- May 1990

**Comments:** Originally Seacliff Beach SP; reclassified SB July 1963. Includes Rio de Mar Beach and the remains of the SS Palo Alto.

❖ **Shasta SHP**

**Unit/Property Number:**126

**Year Acquired:** 1937

**Name and Classification:**

- Sept 1963
- May 1970

**Purpose Statements:**

- SP July 1959
- PSI - Undated
- SP Dec 1975
- PSR July 1990
- PSG April 1992
- SPS April 1992

**RMP/Resource Element:** April 1992

**GPD/General Plan:** April 1992

**Comments:** Originally SHM, reclassified May 1970.

❖ **Silver Strand SB**

**Unit/Property Number:**614

**Year Acquired:** 1932

**Name and Classification:** July 1963

**Resource Inventory:** Aug 1982

**Purpose Statements:**

- SP July 1959
- PSM June 1964
- SP Dec 1975
- PSI Dec 1975
- PSG Nov 1983
- PSI Dec 1983

**RMP/Resource Element:** Nov 1983

**GPD/General Plan:**

- Nov 1957
- Nov 1983

**Comments:** Originally Silver Strand Beach SP; reclassified SB July 1963. GP included in GP for nine San Diego Coast Units. Southwest Community College District operates Crown Cove Boating Instruction and Safety Center on a month-to-month basis. The previous agreement expired May 2020.

❖ **Silverwood Lake SRA**

**Unit/Property Number:**592

**Year Acquired:** 1978

*(continued Silverwood Lake SRA)*

**Name and Classification:** June 1972

**Purpose Statements:**

- PSI - Undated
- SP Dec 1975
- PSR Mar 1989

**GPD/General Plan:** Feb 1970

**Comments:** GDP and revisions approved by the Director. Formerly Cedar Springs Reservoir. Amendment 1 included with amendment 2. Naming and classification, GDP and amendments completed before property was acquired from the U.S. Forest Service in 1978.

❖ **Sinkyone Wilderness SP**

**Unit/Property Number:**133

**Year Acquired:** 1975

**Name and Classification:** Oct 1977

**Resource Inventory:**

- Aug 1977
- Nov 2006

**Purpose Statements:**

- PSR Mar 1989
- PSL Oct 2000
- PSG Nov 2006

**RMP/Resource Element:** Nov 2006

**GPD/General Plan:** Nov 2006

❖ **Smithe Redwoods SNR**

**Unit/Property Number:**130

**Year Acquired:** 1963

**Name and Classification:**

- Feb 1964
- January 2004

**Purpose Statements:**

- PSM Oct 1965
- PSI January 1974
- SP Dec 1975
- PSL Oct 2000

**Comments:** Originally classified as a State Reserve. Reclassified as SNR in January 2004 through legislation. Formerly a private resort known as Lane's Flat.

❖ **Sonoma Coast SB**

**Unit/Property Number:**209

**Year Acquired:** 1934

**Name and Classification:**

- July 1963
- May 2007

**Purpose Statements:**

- SP July 1959
- PSM Oct 1964
- PSI April 1973
- PSG May 2007
- SOP May 2007

**RMP/Resource Element:** May 2007

**GPD/General Plan:**

- March 1972
- May 2007

**Comments:** Originally Sonoma Coast SP; reclassified to SB July 1963. Director approved GDP for Bodega Dunes campground only; a single map, drawing #11,412. Reclassified back to a SP in May 2007. GDP in May 2007 for Sonoma SB.

❖ **Sonoma SHP**

**Unit/Property Number:**243

**Year Acquired:** 1909

**Name and Classification:** Sept 1963

**Purpose Statements:**

- SP July 1959
- PSM July 1963
- PSI April 1975
- PSR Aug 1976
- PSG June 1985

**RMP/Resource Element:** June 1985

*(continued Sonoma SHP)*

**GPD/General Plan:**

- July 1963
- June 1985

**Comments:** Sonoma Mission given to the state in March 1906, deeded to Sutter's Fort Board of Trustees. Sonoma Mission SHM and the Vallejo Home SHM combined into the Sonoma SHM. The SPRC (on 7/19/63) adopted the July 1963 Declaration of Purpose as the master plan for the unit. Reclassified to SHP Sept 1963.

❖ **South Carlsbad SB**

**Unit/Property Number:**652

**Year Acquired:** 1949

**Name and Classification:** May 1969

**Resource Inventory:** Aug 1982

**Purpose Statements:**

- PSM June 1964
- SP Dec 1975
- PSI Dec 1975
- PSG Nov 1983
- PSI Dec 1983

**RMP/Resource Element:** Nov 1983

**GPD/General Plan:** Nov 1983

**Comments:** Originally part of San Diego Beaches SP; made San Diego Coast SB July 1963. Made a separate unit in May 1969. GP included in the joint GP for the nine San Diego Coast Units. Formerly named La Costa SB.

❖ **South Yuba River SP**

**Unit/Property Number:**359

**Year Acquired:** 1979

**Name and Classification:** Sept 1997

**Purpose Statements:** PSL Oct 2000

**Comments:** Includes Bridgeport Covered Bridge.

❖ **Standish-Hickey SRA**

**Unit/Property Number:**117

**Year Acquired:** 1921

**Name and Classification:** May 1963

**Purpose Statements:**

- SP July 1959
- PSI January 1974
- SP Dec 1975
- PSL Oct 2000

**Comments:** Edward Hickey Memorial SP established July 1950. Renamed Edward R. Hickey SP; then Standish-Hickey SP in 1953; reclassified to SRA May 1963. Standish-Hickey SRA began as a campground acquired by the Save-the-Redwoods League in 1922. In the late 1950s, the Standish family donated over five hundred acres, and additional acquisitions through the years have increased the park's total acreage. The park was named to honor Edward Ritter Hickey, son of a local lumberman who died of influenza while caring for the victims of the epidemic of 1918. Operated through a donor agreement with the Mendocino Area Parks Association from October 2018.

❖ **State Indian Museum (SHP)**

**Unit/Property Number:**309

**Year Acquired:** 1941

**Name and Classification:** Sept 1963

**Purpose Statements:**

- SP July 1959
- UNK 1962
- PSI Dec 1975
- PSR April 1989

**Comments:** Classified as a State Historic Park, but the classification is not made part of the unit name.

❖ **Sue-meg SP**

**Unit/Property Number:**106

**Year Acquired:** 1930

**Name and Classification:**

- May 1963
- Sept 2021

**Resource Inventory:** Nov 1982

**Purpose Statements:**

- SP July 1959
- PSM July 1963
- PSI - Undated
- PSG June 1983

**RMP/Resource Element:** June 1983

**GPD/General Plan:**

- July 1963
- June 1983

**Comments:** The SPRC (on 7/19/1963) adopted the July 1963 Declaration of Purpose as the master plan for the unit. Formerly Patrick's Point SP. Name changed in Sept 2021.

❖ **Sugarloaf Ridge SP**

**Unit/Property Number:**247

**Year Acquired:** 1920

**Name and Classification:** June 1965

**Purpose Statements:**

- PSI January 1974
- PSL Oct 2000
- SVP May 2004
- PSG May 2004
- SOP May 2004

**GPD/General Plan:** May 2004

**Comments:** Operated by the Sonoma Ecology Center since July 2012 and automatically renewed annually after Dec 2014 until Dec 2019.

❖ **Sunset SB**

**Unit/Property Number:**410

**Year Acquired:** 1931

**Name and Classification:** July 1963

**Resource Inventory:** Dec 1984

**Purpose Statements:**

- SP July 1959
- SP Dec 1975
- PSI January 1974
- PSG May 1990

**RMP/Resource Element:** May 1990

**GPD/General Plan:**

- Nov 1963
- May 1990

**Comments:** Originally Sunset Beach SP; reclassified SB July 1963. Includes Palm Beach.

❖ **Sutter Buttes SP**

**Unit/Property Number:**132

**Year Acquired:** 2003

**Name and Classification:** April 2005

**Comments:** Located in Sutter County. Previously Maryville Buttes, Sacramento Buttes and Los Tres Picos before becoming Sutter Buttes in 1949. Area known locally as Peace Valley SPRC has not designated a name but classified unit as State Park.

❖ **Sutter's Fort SHP**

**Unit/Property Number:**308

**Year Acquired:** 1914

**Name and Classification:**

- Sept 1963
- May 1970

**Purpose Statements:**

- SP July 1959
- PSI January 1974
- SP Dec 1975
- PSR Feb 1990
- PSG Feb 1990

**RMP/Resource Element:** Feb 1990

**GPD/General Plan:**

- Feb 1990
- June 2024

*(continued Sutter's Fort SHP)*

**Comments:** The site was acquired by the state in 1891 and managed by the State Board of Trustees. Classified SHM May 1962. Reclassified SHP 1970. The State Park and Recreation Commission approved an amendment to the 1990 General Plan to include an interpretation master plan and update of interpretive elements in the original general plan on June 11, 2024.

❖ **Tahoe SRA**

**Unit/Property Number:**302

**Year Acquired:** 1899

**Name and Classification:** May 1963

**Purpose Statements:**

- SP July 1959
- SP Dec 1975
- PSG Aug 1981

**RMP/Resource Element:** Aug 1981

**GPD/General Plan:** Aug 1981

**Comments:** Acquisition date refers to the Tahoe Hatchery. Originally, it was an SP, but it was reclassified to SRA in May 1963. The GP that Tahoe City Public Utilities District prepared includes the Truckee River Outlet and William B. Layton Park. Part of the unit (bike path) operated by the Tahoe City Public Utilities District until July 2023.

❖ **The Forest of Nisene Marks SP**

**Unit/Property Number:**465

**Year Acquired:** 1963

**Name and Classification:** Nov 1962

**Resource Inventory:** Aug 2003

**Purpose Statements:**

- SP Dec 1975
- PSL Oct 2000
- SVP Aug 2003
- PSG Aug 2003
- SOP Aug 2003

**RMP/Resource Element:** Aug 2003

**GPD/General Plan:** Aug 2003

**Comments:** Unit contains entire Aptos Creek watershed within its boundaries.

❖ **Thornton SB**

**Unit/Property Number:**275

**Year Acquired:** 1955

**Name and Classification:** Nov 1969

**Resource Inventory:** Aug 1978

**Purpose Statements:**

- SP July 1959
- SP Dec 1975
- PSG June 1979

**RMP/Resource Element:** June 1979

**GPD/General Plan:** June 1979

**Comments:** Unit GP Included in nine-unit San Mateo Coast Area GP.

❖ **Tolowa Dunes SP**

**Unit/Property Number:**134

**Year Acquired:** 1983

**Name and Classification:** Oct 2001

**Purpose Statements:** PSL Oct 2000

**Comments:** Formerly Lakes Earl and Tolowa property.

❖ **Tomales Bay SP**

**Unit/Property Number:**237

**Year Acquired:** 1950

**Name and Classification:**

- May 1963
- Feb 1979

**Purpose Statements:**

- SP July 1959
- SP Dec 1975
- PSL Oct 2000
- PSG May 2004
- SOP May 2004
- VS May 2004

**GPD/General Plan:** May 2004

**Comments:** Includes Inverness Ridge (Unit 232); originally classified as SB in May 1963. Unit has seven discontinuous areas along Tomales Bay.

❖ **Tomo-Kahni SHP**

**Unit/Property Number:**368

**Year Acquired:** 1993

**Name and Classification:** Oct 2002

**Purpose Statements:** PSL Oct 2000

**Comments:** Acquired through AB 1432 (1993).

❖ **Topanga SP**

**Unit/Property Number:**572

**Year Acquired:** 1967

**Name and Classification:** July 1974

**Resource Inventory:**

- June 1974
- Nov 1975

**Purpose Statements:**

- PSI June 1974
- SP Dec 1975
- PSG January 1977
- PSI Feb 1977

**RMP/Resource Element:** January 1977

**GPD/General Plan:**

- January 1977
- Sept 2012

**Comments:** Feb 1978 amendment is the SPRC resolution deleting Heritage Farm. Portions of the Backbone Trail project (Unit 585) were added in September 1994. Unit GDP was individually approved but published in the three-unit GDP for the three Santa Monica Mountains units. DPR helped prepare the general management plan of the Santa Monica Mountains NRA, which is advisory only, not approved by the SPRC, but approved by NPS in March of 2003.

❖ **Torrey Pines SB**

**Unit/Property Number:**631

**Year Acquired:** 1952

**Name and Classification:** Nov 1971

**Resource Inventory:** Aug 1982

**Purpose Statements:**

- SP Dec 1975
- PSG Nov 1983
- PSI Mar 1984

**RMP/Resource Element:** Nov 1983

**GPD/General Plan:** Nov 1983

**Comments:** Unit removed from Torrey Pines SP Nov 1971. GP in nine-unit GP for San Diego Coast units. "Black's Beach" is at the southern end of the unit.

❖ **Torrey Pines SNR**

**Unit/Property Number:**630

**Year Acquired:** 1952

**Name and Classification:**

- Sept 1963
- January 2004

**Resource Inventory:** Aug 1982

**Purpose Statements:**

- PSM Mar 1964
- PSG Nov 1983
- PSI Mar 1984

**RMP/Resource Element:** Nov 1983

**GPD/General Plan:** Nov 1983

**Comments:** Started as City of Del Mar Park in 1899. Transferred to the state in 1959, originally Torrey Pines SP, reclassified State Reserve Sept 1963. GP in nine-unit GP for San Diego Coast units. Reclassified as SNR in January 2004 through legislation.

❖ **Trinidad SB**

**Unit/Property Number:**107

**Year Acquired:** 1937

**Name and Classification:** July 1963

**Purpose Statements:**

- SP July 1959
- SP Dec 1975
- PSL Oct 2000

**Comments:** Originally Trinidad Beach SP; reclassified SB July 1963.

❖ **Trione-Annadel SP**

**Unit/Property Number:**246

**Year Acquired:** 1971

**Name and Classification:** May 1974

**Resource Inventory:** January 1974

**Purpose Statements:**

- SP Dec 1975
- PSI January 1976

**Comments:** Formerly Annadel SP. Name changed July 2016.

❖ **Tule Elk SNR**

**Unit/Property Number:**350

**Year Acquired:** 1932

- Sept 1963
- January 2004

**Name and Classification:**

**Purpose Statements:**

- SP July 1959
- SP Dec 1975
- PSI Mar 1976

**GPD/General Plan:** Nov 1958

**Comments:** GDP is drawing # 4,338. Originally SP, reclassified a State Reserve, Sept 1963. Reclassified as SNR in January 2004 through legislation.

❖ **Turlock Lake SRA**

**Unit/Property Number:**311

**Year Acquired:** 1950

**Name and Classification:** May 1963

**Purpose Statements:**

- SP July 1959
- SP Dec 1975
- PSL Oct 2000

**Comments:** Originally a SP, reclassified to SRA May 1963. Operated by American Land and Leisure to Aug 2018 and continue month-to-month.

❖ **Twin Lakes SB**

**Unit/Property Number:**422

**Year Acquired:** 1955

**Name and Classification:** July 1963

**Resource Inventory:** July 1985

**Purpose Statements:**

- SP July 1959
- SP Dec 1975
- PSG Oct 1988

**RMP/Resource Element:** Oct 1988

**GPD/General Plan:** Oct 1988

**Comments:** Originally Twin Lakes Beach SP; reclassified SB July 1963. Includes Seabright Beach, which is known locally as Castle Beach.

❖ **Van Damme SP**

**Unit/Property Number:**142

**Year Acquired:** 1932

**Name and Classification:** May 1963

**Purpose Statements:**

- SP July 1959
- SP Dec 1975
- PSG June 1995
- SPS June 1995

**RMP/Resource Element:** June 1995

**GPD/General Plan:** June 1995

**Comments:** Originally Van Damme Beach SP; renamed May 1963.

❖ **Washoe Meadows SP**

**Unit/Property Number:**390

**Year Acquired:** 1985

**Name and Classification:** March 197

**Resource Inventory:** March 1987

**Purpose Statements:** PSL Oct 2000

❖ **Wassama Round House SHP**

**Unit/Property Number:**376

**Year Acquired:** 1978

**Name and Classification:** April 1983

**Purpose Statements:** PLS Oct 2000

❖ **Watts Towers of Simon Rodia SHP**

**Unit/Property Number:**518

**Year Acquired:** 1978

*(continued Watts Tower of Simon Rodia SHP)*

**Name and Classification:** Feb 1983

**Resource Inventory:** June 1983

**Purpose Statements:** PSL Oct 2000

**Comments:** Operated by the City of Los Angeles to Mar 2028.

❖ **Weaverville Joss House SHP**

**Unit/Property Number:**127

**Year Acquired:** 1956

**Name and Classification:**

- Sept 1963
- May 1970

**Purpose Statements:**

- SP July 1959
- PSM Oct 1965
- PSI - Undated
- PSR Mar 1988
- PSG January 1990

**RMP/Resource Element:** January 1990

**GPD/General Plan:** January 1990

**Comments:** Originally SHM, reclassified May 1970. The actual structure is referred to as the Cloud Forest Temple.

❖ **Westport-Union Landing SB**

**Unit/Property Number:**150

**Year Acquired:** 1952

**Name and Classification:** July 1963

**Purpose Statements:**

- SP July 1959
- SP Dec 1975

**Comments:** Originally Westport-Union Landing Beach SP; reclassified SB July 1963.

❖ **Wilder Ranch SP**

**Unit/Property Number:**456

**Year Acquired:** 1974

**Name and Classification:** Nov 1976

**Resource Inventory:** Oct 1976

**Purpose Statements:**

- PSI April 1975
- PSI Oct 1979
- PSG January 1986

**RMP/Resource Element:** January 1986

**GPD/General Plan:** January 1986

**Comments:** Coast Dairies property (406.63 acres) acquired in 2006.

❖ **Will Rogers SB**

**Unit/Property Number:**562

**Year Acquired:** 1931

**Name and Classification:** July 1963

**Resource Inventory:** July 1986

**Purpose Statements:**

- SP July 1959
- SP Dec 1975
- PSG Nov 1986

**RMP/Resource Element:** Nov 1986

**GPD/General Plan:** Nov 1986

**Comments:** Originally Will Rogers Beach SP; reclassified SB July 1963. Unit GP was published with GP for Topanga SB, which was later transferred to Los Angeles County. GP prepared by County of Los Angeles. Unit operated by the City of Los Angeles on a month-to-month basis (previous agreement ended January 1999). DPR helped prepare the general management plan of the Santa Monica Mountains NRA, which is advisory only, not approved by the SPRC, but approved by NPS in March of 2003. Unit number changed from 558 on 7-1-03. Includes the northern end of the 22.3-mile Marvin Braude Bikeway (PRC § 5002.7).

❖ **Will Rogers SHP**

**Unit/Property Number:**559

**Year Acquired:** 1944

**Name and Classification:** Sept 1963

**Resource Inventory:** Nov 1970

(continued Will Rogers SHP)

**Purpose Statements:**

- SP July 1959
- PSM April 1966
- PSI Sept 1970
- PSI Mar 1974
- PSG Mar 1992
- SPS Mar 1992

**RMP/Resource Element:** March 1992

**GPD/General Plan:**

- January 1977
- March 1992

**Comments:** Originally SP; reclassified Sept 1963. Treated as part of Topanga SP in the GDPs for Santa Monica Mountain State Parks. DPR helped prepare the general management plan of the Santa Monica Mountains NRA, which is advisory only, not approved by the SPRC, but approved by NPS in March of 2003.

❖ **William B. Ide Adobe SHP**

**Unit/Property Number:**128

**Year Acquired:** 1951

**Name and Classification:**

- Sept 1963
- May 1970

**Purpose Statements:**

- SP July 1959
- PSI January 1975
- SP Dec 1975
- PSG January 1990

**RMP/Resource Element:** January 1990

**GPD/General Plan:** January 1990

**Comments:** Originally SHM, reclassified May 1970. The unit has no historical connection to William B. Ide.

❖ **Woodland Opera House SHP**

**Unit/Property Number:**327

**Year Acquired:** 1980

**Name and Classification:** January 1980

**Resource Inventory:** Oct 1979

**Purpose Statements:** PSG March 1980

**RMP/Resource Element:** March 1980

**GPD/General Plan:** March 1980

**Comments:** Operated by the City of Woodland through operating agreement to July 2033.

❖ **Woodson Bridge SRA**

**Unit/Property Number:**129

**Year Acquired:** 1959

**Name and Classification:** May 1963

**Resource Inventory:** Aug 1974

**Purpose Statements:** PSM April 1966

**Comments:** Originally a SP; reclassified to SRA in 1963. Operated by American Land and Leisure to Aug 2018 and continue month-to-month.

❖ **Zmudowski SB**

**Unit/Property Number:**450

**Year Acquired:** 1950

**Name and Classification:** July 1963

**Resource Inventory:** Dec 1984

**Purpose Statements:**

- SP July 1959
- PSI January 1974
- SP Dec 1975
- PSG Aug 1987

**RMP/Resource Element:** Aug 1987

**GPD/General Plan:** Aug 1987

**Comments:** Originally Zmudowski Beach SP; reclassified SB July 1963. Pronounced [mu-dow-ski].

**LIST 2 – MAJOR UNCLASSIFIED  
PROPERTIES IN THE STATE PARK  
SYSTEM**

❖ **Albany SMR**

**Unit/Property Number:**223

**Year Acquired:** 1985

**Name and Classification:** Dec 2002

**Resource Inventory:** Dec 2002

**RMP/Resource Element:** Dec 2002

**GPD/General Plan:** Dec 2002

**Comments:** Located in Alameda County adjacent to McLaughlin Eastshore State Park (SS). Operated through joint powers agreement by East Bay Regional Park District since 1998. Unit will not become officially classified until action is also taken by the Fish and Game Commission. Formerly part of the East Shore Park project. Also known as Albany Mudflats. Included in the Eastshore State Park (SS) (now McLaughlin Eastshore State Park (SS)) GP.

❖ **Burleigh H. Murray Ranch**

**Unit/Property Number:**285

**Year Acquired:** 1979

**Purpose Statements:** DPL Oct 2000

**Comments:** Located in San Mateo County. Includes Rancho Raymundo; the unit number had been previously assigned to Baker SB.

❖ **California State Capitol Museum**

**Unit/Property Number:**357

**Year Acquired:** 1991

**Purpose Statements:** DPL Oct 2000

**Comments:** Located in Sacramento County. The Department staffs the 11,138 sq. ft. facility through an interagency service contract with the Legislative Joint Committee on Rules (property itself

owned by the Legislature). The contract is renewed annually.

❖ **California State Mining and Mineral Museum**

**Unit/Property Number:**707

**Year Acquired:** 1999

**Purpose Statements:** DPL Oct 2000

**Comments:** Located in Mariposa County. Artifacts and materials transferred to Department from the Department of Conservation by Chapter 66, Statutes of 1999. Found in PRC Section 5006.49.

❖ **Delta Meadows**

**Unit/Property Number:**338

**Year Acquired:** 1985

**Purpose Statements:** DPL Oct 2000

**Comments:** Located in Sacramento County. The property is owned and staffed by the Department. Includes the Locke Boarding House (unit # 332) (acquired 2005). The property is currently undergoing a classification, naming, and general plan project as of 2023.

❖ **Dos Rios Ranch SP**

**Unit/Property Number:**340

**Year Acquired:** 2024

**Comments:** Located in the Central Valley. Open for limited public use. General Plan and Classification will begin in 2025.

❖ **Emeryville Crescent SMR (\*)**

**Unit/Property Number:**225

**Year Acquired:** 1985

**Name and Classification:** Dec 2002

**Resource Inventory:** Dec 2002

**RMP/Resource Element:** Dec 2002

**GPD/General Plan:** Dec 2002

(continued Emeryville Crescent SMR)

**Comments:** Located in Alameda County adjacent to McLaughlin Eastshore State Park (SS). Operated through JPA by East Bay Regional Park District since 1998. Unit will not become officially classified until action is also taken by the Fish and Game Commission. Formerly part of East Shore Project. Included in the Eastshore State Park (SS) (now McLaughlin Eastshore State Park (SS) GP.

❖ **Indio Hills Palms**

**Unit/Property Number:**646

**Year Acquired:** 1983

**Purpose Statements:** DPL Oct 2000

**Comments:** Located in Riverside County. Property is managed by the Nature Conservancy as part of the Coachella Valley Preserve. DPR has sole control of the lands within the Preserve that belongs to State Parks.

❖ **Rancho San Andrés Castro Adobe**

**Unit/Property Number:**434

**Year Acquired:** 2002

**Comments:** Located in Santa Cruz County.

❖ **San Timoteo Canyon**

**Unit/Property Number:**506

**Year Acquired:** 2002

**Comments:** Located in Riverside County.

❖ **Stone Lake**

**Unit/Property Number:**355

**Year Acquired:** 1978

**Purpose Statements:** DPL Oct 2000

**Comments:** Located in Sacramento County and operated by United States Fish and Wildlife Service to Sep 2023.

Managed as part of the Stone Lakes National Wildlife Refuge.

❖ **Tesla-Alameda Expansion Area**

**Year Acquired:** 1998

**Comments:** Located in Alameda County and adjacent to Carnegie SVRA and was formerly part of that unit. Approximately 3,100 acres. Site of former coal-mining town of Tesla. Legislatively created on 09/23/2021 through the signing of SB-155. The unit is currently undergoing a classification, naming, and general plan project as of 2023.

❖ **Verdugo Mountains**

**Unit/Property Number:**597

**Year Acquired:** 1984

**Purpose Statements:** DPL Oct 2000

**Comments:** Located in Los Angeles County in the northeastern section of the city of Glendale. The unit number had been assigned to the divested Heart Bar SP.

❖ **Ward Creek**

**Unit/Property Number:**349

**Year Acquired:** 1978

**Purpose Statements:** DPL Oct 2000

**Comments:** Located in Placer County.

❖ **Wildwood Canyon**

**Unit/Property Number:**507

**Year Acquired:** 2002

**Comments:** Located in San Bernardino County.

## B. AREAS INTERNAL TO STATE PARK SYSTEM UNITS

### **List 3 - Classified Internal Units**

Three types of classified units may exist only as portions of other, larger classified units. These three classifications, which provide enhanced resource protection for the areas that have been so designated, are the Cultural Preserve (CP), the Natural Preserve (NP), and the State Wilderness (SW). These units are commonly referred to as “internal units” and sometimes “sub-units.”

### **List 4 - Unclassified "Underwater Areas"**

As part of certain classified units, specific underwater areas have been acquired in fee or (far more commonly) are leased from the California State Lands Commission. In the case of units bordering the Pacific Ocean or its estuaries, the seaward boundary of the leased “underwater area” will be based either on the distance from the mean high tide or the depth of the water from its surface to the seabed below. These distances vary considerably among “underwater areas,” each according to the terms of the specific lease.

Such ownership or leases give the Department some additional management capability in protecting and managing the natural, cultural, and recreational resources found in these underwater areas. The biotic resources located in the waters above all of the underwater lands, leased or owned, remain under the jurisdiction of the California Department of Fish and Wildlife. The State Lands Commission retains rights to mineral extraction from the sea floor.

The term “underwater area” has long been used informally by the Department and has appeared in many publications and documents. However, it has no official (legislative or administrative) basis or standing. These underwater areas do not have specific individual names; they are an integral part of the classified units where they are situated.

PRC Section 5019.56(b) describes a unit classification of Underwater Recreation Areas, a unit that consists “...of areas in the underwater environment selected and developed to provide surface and subsurface water-oriented recreational opportunities, while preserving basic resource values for present and future generations.” The SPRC has created no units of this type.

In 2000, the Legislature created five new unit classifications that apply only to underwater or marine areas (See Chapter I). It is expected that, in the future, most of the State Park System’s “underwater areas” will receive one of these new classifications and thereby will become individual units separate from the units where they are now a part. When this occurs, these reclassified units will be added to List 1.

### **LIST 3 – CLASSIFIED INTERNAL UNITS**

**Internal Unit Name:** Anderson Island NP  
**Parent Unit Name:** Folsom Lake SRA  
**Unit Number:** 397  
**Naming and Classification:** Sept 1974  
**Resource Inventory:** Aug 1974  
**Purpose Statements:** SP Dec 1975  
**Comments:** 10 acres

**Internal Unit Name:** Anderson Marsh NP  
**Parent Unit Name:** Anderson Marsh SHP  
**Unit Number:** 970  
**Naming and Classification:** June 1985  
**Resource Inventory:** June 1984  
**Comments:** 540 acres. Unit number changed from 926 on 7/1/2003.

**Internal Unit Name:** Angelina Spring CP  
**Parent Unit Name:** Anza-Borrego Desert SP  
**Unit Number:** 628  
**Naming and Classification:** Dec 2010  
**Comments:** 436 acres

**Internal Unit Name:** Año Nuevo Coast NP  
**Parent Unit Name:** Año Nuevo SP  
**Unit Number:** 228  
**Naming and Classification:** Oct 2008  
**Comments:** Approximately 925 acres

**Internal Unit Name:** Antone Meadows NP  
**Parent Unit Name:** Burton Creek SP  
**Unit Number:** 365  
**Naming and Classification:** July 1978  
**Comments:** 160 acres

**Internal Unit Name:** Anza-Borrego Desert SW  
**Parent Unit Name:** Anza-Borrego Desert SP  
**Unit Number:** 624  
**Naming and Classification:** March 1981  
**Resource Inventory:** Feb 1981

**Comments:** 297,400 acres. The former Sheep Canyon NP plus the San Ysidro Mountains Road less area. Boundary revised January 1986.

**Internal Unit Name:** Arena Rock Marine NP  
**Parent Unit Name:** Manchester SP  
**Unit Number:** 930  
**Naming and Classification:** July 1987  
**Resource Inventory:** June 1987  
**Comments:** 500 acres

**Internal Unit Name:** Asilomar Dunes NP  
**Parent Unit Name:** Asilomar SB  
**Unit Number:** 993  
**Naming and Classification:** Sept 2004  
**Comments:** 25 acres

**Internal Unit Name:** Barrel Springs CP  
**Parent Unit Name:** Ocotillo Wells SVRA  
**Unit Number:** 963  
**Naming and Classification:** March 1983  
**Resource Inventory:** Feb 1983  
**Comments:** 1 acre. Unit number changed from 913 on 7/1/2003.

**Internal Unit Name:** Big Lagoon Forest, East NP  
**Parent Unit Name:** Harry A. Merlo SRA  
**Unit Number:** 964  
**Naming and Classification:** June 1983  
**Resource Inventory:** March 1983  
**Comments:** 80 acres. Unit number changed from 914 on 7/1/2003.

**Internal Unit Name:** Big Lagoon Forest, South NP  
**Parent Unit Name:** Harry A. Merlo SRA  
**Unit Number:** 966  
**Naming and Classification:** June 1983  
**Resource Inventory:** March 1983  
**Comments:** 62 acres. Unit number changed from 916 on 7/1/2003.

**Internal Unit Name:** Big Lagoon Forest, West NP

**Parent Unit Name:** Harry A. Merlo SRA

**Unit Number:** 965

**Naming and Classification:** June 1983

**Resource Inventory:** March 1983

**Comments:** 51 acres. Unit number changed from 915 on 7/1/2003.

**Internal Unit Name:** Black Rock Canyon CP

**Parent Unit Name:** Red Rock Canyon SP

**Naming and Classification:** March 2023

**Comments:** 299 acres

**Internal Unit Name:** Boney Mountain SW

**Parent Unit Name:** Point Mugu SP

**Unit Number:** 901

**Naming and Classification:** Oct 1981

**Resource Inventory:** Aug 1981

**Comments:** 6,190 acres

**Internal Unit Name:** Brush Creek/Lagoon Lake Wetlands and Coastal Dunes NP

**Parent Unit Name:** Manchester SP

**Unit Number:** 947

**Naming and Classification:** Dec 1992

**Resource Inventory:** April 1991

**Comments:** 650 acres

**Internal Unit Name:** Bull Creek SW

**Parent Unit Name:** Humboldt Redwoods SP

**Unit Number:** 957

**Naming and Classification:** Oct 2001

**Comments:** 10,450 acres. The Lolangkok Sinkyone Indian people – who first inhabited the region – associated the name “Lolangkok” with the Bull Creek basin, where later a town would be named “Bull Creek” and where the name Bull Creek remains associated with the region as a significant watershed tributary to the Eel River.

**Internal Unit Name:** Burton Creek NP

**Parent Unit Name:** Burton Creek SP

**Unit Number:** 364

**Naming and Classification:** July 1978

**Comments:** 170 acres

**Internal Unit Name:** Calaveras South Grove NP

**Parent Unit Name:** Calaveras Big Trees SP

**Unit Number:** 305

**Naming and Classification:** Nov 1984

**Resource Inventory:** Nov 1984

**Comments:** 1,260 acres

**Internal Unit Name:** Carl "A" Anderson Redwoods NP

**Parent Unit Name:** Humboldt Redwoods SP

**Unit Number:** 956

**Comments:** 3,520 acres. Carl Anderson worked as manager of Humboldt SP, Deputy State Park Director, Save-the-Redwoods League Counselor and Humboldt Redwoods Interpretive Association Board Member.

**Internal Unit Name:** Carmel Lagoon and Wetlands NP

**Parent Unit Name:** Carmel River SB

**Unit Number:** 971

**Naming and Classification:** Nov 1985

**Resource Inventory:** May 1985

**Comments:** 53 acres. Unit number changed from 927 on 7/1/2003.

**Internal Unit Name:** Civilian Conservation Corps CP

**Parent Unit Name:** Mount Diablo SP

**Unit Number:** 977

**Naming and Classification:** Nov 1989

**Resource Inventory:** Nov 1989

**Comments:** 640 acres. Unit number changed from 938 on 7/1/2003.

**Internal Unit Name:** Coyote Canyon CP  
**Parent Unit Name:** Anza-Borrego Desert SP  
**Unit Number:** 613  
**Naming and Classification:** Dec 2010  
**Comments:** 29,752 acres

**Internal Unit Name:** Cuish-Cuish (East Mesa) CP  
**Parent Unit Name:** Cuyamaca Rancho SP  
**Unit Number:** 961  
**Naming and Classification:** March 1983  
**Resource Inventory:** March 1983  
**Comments:** 530 acres. Unit number changed from 911 on 7/1/2003.

**Internal Unit Name:** Culp Valley CP  
**Parent Unit Name:** Anza-Borrego Desert SP  
**Unit Number:** 620  
**Naming and Classification:** Dec 2010  
**Comments:** 1,277 acres

**Internal Unit Name:** Cuyamaca Meadow NP  
**Parent Unit Name:** Cuyamaca Rancho SP  
**Unit Number:** 980  
**Naming and Classification:** Nov 1990  
**Resource Inventory:** Nov 1990  
**Comments:** 950 acres. Unit number changed from 943 on 7/1/2003.

**Internal Unit Name:** Cuyamaca Mountain SW  
**Parent Unit Name:** Cuyamaca Rancho SP  
**Unit Number:** 906  
**Naming and Classification:** April 1982  
**Resource Inventory:** March 1982  
**Comments:** 13,210 acres

**Internal Unit Name:** Doane Valley NP  
**Parent Unit Name:** Palomar Mountain SP

**Unit Number:** 675  
**Naming and Classification:** Oct 1974  
**Resource Inventory:** Aug 1974  
**Purpose Statements:** SP Dec 1975  
**Comments:** 450 acres

**Internal Unit Name:** Edwin L. Z'berg NP  
**Parent Unit Name:** Ed Z'berg Sugar Pine Point SP  
**Unit Number:** 342  
**Naming and Classification:** Feb 1977  
**Comments:** 160 acres. An enlargement of the unit's former Sugar Pine Preserve.

**Internal Unit Name:** Ellen Browning Scripps NP  
**Parent Unit Name:** Torrey Pines SNR  
**Unit Number:** 633  
**Naming and Classification:**

- Feb 1970
- March 1983

**Resource Inventory:** June 1982  
**Purpose Statements:**

- DPI Mar 1984
- DPG Nov 1983
- SP Dec 1975

**Comments:** 72 acres. Formerly Torrey Pines NP: name changed Mar 1983 to honor philanthropist who donated original land to City of Del Mar in 1899.

**Internal Unit Name:** Freeman Canyon CP  
**Parent Unit Name:** Hungry Valley SVRA  
**Unit Number:** 920  
**Naming and Classification:** Aug 1983  
**Resource Inventory:** Oct 1981  
**Comments:** 200 acres

**Internal Unit Name:** Gorman CP  
**Parent Unit Name:** Hungry Valley SVRA  
**Unit Number:** 919  
**Naming and Classification:** Aug 1983  
**Resource Inventory:** Oct 1981  
**Comments:** 160 acres

**Internal Unit Name:** Hagen Canyon NP  
**Parent Unit Name:** Red Rock Canyon SP  
**Unit Number:** 583  
**Naming and Classification:** July 1974  
**Resource Inventory:** July 1974  
**Purpose Statements:** SP Dec 1975  
**Comments:** 1,145 acres

**Internal Unit Name:** Hawi-Vallecito CP  
**Parent Unit Name:** Anza-Borrego Desert SP  
**Unit Number:** 632  
**Naming and Classification:** Dec 2010  
**Comments:** 4,383 acres

**Internal Unit Name:** Henry W. Coe SW  
**Parent Unit Name:** Henry W. Coe SP  
**Unit Number:** 969  
**Naming and Classification:** May 1985  
**Resource Inventory:** January 1984  
**Comments:** 20,200 acres. Unit number changed from 925 on 7/1/2003.

**Internal Unit Name:** Heron Rookery NP  
**Parent Unit Name:** Morro Bay SP  
**Unit Number:** 471  
**Naming and Classification:** April 1975  
**Resource Inventory:** April 1975  
**Purpose Statements:** DPG June 1988  
**Comments:** 6 acres

**Internal Unit Name:** Hidden Divide NP  
**Parent Unit Name:** Mount San Jacinto SP  
**Unit Number:** 960  
**Naming and Classification:** April 2002  
**Comments:** 255 acres

**Internal Unit Name:** Hungry Valley Oak Woodland NP  
**Parent Unit Name:** Hungry Valley SVRA  
**Unit Number:** 967  
**Naming and Classification:** Aug 1983  
**Resource Inventory:** March 1981

**Comments:** 60 acres. Unit number changed from 917 on 7/1/2003.

**Internal Unit Name:** Inglenook Fen-Ten Mile Dunes NP  
**Parent Unit Name:** MacKerricher SP  
**Unit Number:** 949  
**Naming and Classification:** June 1995  
**Resource Inventory:** June 1995  
**Comments:** 1,285 acres

**Internal Unit Name:** Kaslow NP  
**Parent Unit Name:** Malibu Creek SP  
**Unit Number:** 903  
**Naming and Classification:** Oct 1981  
**Resource Inventory:** March 1981  
**Comments:** 1,920 acres

**Internal Unit Name:** Kechaye CP  
**Parent Unit Name:** Millerton Lake SRA  
**Unit Number:** 904  
**Naming and Classification:** June 1981  
**Resource Inventory:** June 1981  
**Comments:** 200 acres

**Internal Unit Name:** Kumeyaay Soapstone CP  
**Parent Unit Name:** Cuyamaca Rancho SP  
**Unit Number:** 962  
**Naming and Classification:** March 1983  
**Resource Inventory:** March 1983  
**Comments:** 136 acres. Unit number changed from 912 on 7/1/2003.

**Internal Unit Name:** La Jolla Valley NP  
**Parent Unit Name:** Point Mugu SP  
**Unit Number:** 571  
**Naming and Classification:** May 1972  
**Purpose Statements:**

- SP Dec 1975
- DPG January 1977

**Comments:** 600 acres

**Internal Unit Name:** Lake Davis Wetlands and Coastal Dunes NP  
**Parent Unit Name:** Manchester SP  
**Unit Number:** 948  
**Naming and Classification:** Dec 1992  
**Comments:** 435 acres

**Internal Unit Name:** Last Chance Canyon CP  
**Parent Unit Name:** Red Rock Canyon SP  
**Naming and Classification:** March 2023  
**Comments:** 2,170 acres

**Internal Unit Name:** Last Chance Canyon NP  
**Parent Unit Name:** Red Rock Canyon SP  
**Naming and Classification:** March 2023  
**Comments:** 1,274 acres

**Internal Unit Name:** Least Tern NP  
**Parent Unit Name:** Huntington SB  
**Unit Number:** 988  
**Naming and Classification:** July 1975  
**Resource Inventory:** Dec 1974  
**Comments:** 5 acres. Unit number changed from 550 on 7/1/2003.

**Internal Unit Name:** Liberty Canyon NP  
**Parent Unit Name:** Malibu Creek SP  
**Unit Number:** 902  
**Naming and Classification:** Oct 1981  
**Resource Inventory:** April 1981  
**Comments:** 810 acres

**Internal Unit Name:** Limekiln SW  
**Parent Unit Name:** Limekiln SP  
**Unit Number:** 463  
**Naming and Classification:** Sept 2008  
**Comments:** 413 acres. Created by legislation (AB 2945). Section 5093.345 of PRC

**Internal Unit Name:** Little Blair Valley CP  
**Parent Unit Name:** Anza-Borrego Desert SP

**Unit Number:** 629  
**Naming and Classification:** Dec 2010  
**Comments:** 4,757 acres

**Internal Unit Name:** Los Penasquitos Marsh NP  
**Parent Unit Name:** Torrey Pines SNR  
**Unit Number:** 640  
**Naming and Classification:** Feb 1970  
**Resource Inventory:** Aug 1982  
**Purpose Statements:**

- SP Dec 1975
- DPG Nov 1983
- DPI Mar 1964

**Comments:** 218 acres

**Internal Unit Name:** Marina Dunes NP  
**Parent Unit Name:** Marina SB  
**Unit Number:** 932  
**Naming and Classification:** Aug 1987  
**Resource Inventory:** Dec 1984  
**Purpose Statements:** DPG Aug 1987  
**Comments:** 111 acres

**Internal Unit Name:** Mitchell Caverns NP  
**Parent Unit Name:** Providence Mountains SRA  
**Unit Number:** 531  
**Naming and Classification:** Sept 1963  
**Purpose Statements:**

- SP June 1959
- SP Dec 1975

**Comments:** 628 acres. Classified SP in June 1962; reclassified SR in Sep 1963. Incorporated into Providence Mountains SRA in Feb 1972.

**Internal Unit Name:** Monarch Butterfly NP  
**Parent Unit Name:** Natural Bridges SB  
**Unit Number:** 924  
**Naming and Classification:**

- May 1984
- Oct 1988

**Resource Inventory:** May 1984

*(continued Monarch Butterfly NP)*

**Comments:** 16 acres. Renamed in Oct 1988, formerly Natural Bridges Monarch Butterfly NP.

**Internal Unit Name:** Moore Creek Wetlands NP

**Parent Unit Name:** Natural Bridges SB  
**Unit Number:** 976

**Naming and Classification:** Oct 1988

**Resource Inventory:** July 1985

**Comments:** 14 acres. Unit number changed from 937 on 7/1/2003.

**Internal Unit Name:** Mormon Island Wetlands NP

**Parent Unit Name:** Folsom Lake SRA  
**Unit Number:** 946

**Naming and Classification:** June 1992

**Comments:** 110 acres

**Internal Unit Name:** Morro Dunes NP

**Parent Unit Name:** Montaña de Oro SP  
**Unit Number:** 975

**Naming and Classification:** June 1988

**Resource Inventory:** Oct 1986

**Comments:** 900 acres. Unit number changed from 936 on 7/1/2003.

**Internal Unit Name:** Morro Estuary NP

**Parent Unit Name:** Morro Bay SP  
**Unit Number:** 974

**Naming and Classification:** June 1988

**Resource Inventory:** Oct 1986

**Comments:** 420 acres. Unit number changed from 935 on 7/1/2003.

**Internal Unit Name:** Morro Rock NP

**Parent Unit Name:** Morro Bay SP  
**Unit Number:** 445

**Naming and Classification:** Sept 1969

**Resource Inventory:** Oct 1986

**Purpose Statements:**

- SP Dec 1975
- DPG June 1988

**Comments:** 45 acres

**Internal Unit Name:** Mount San Jacinto SW

**Parent Unit Name:** Mount San Jacinto SP  
**Unit Number:** 619

**Naming and Classification:** January 1974

**Resource Inventory:** Dec 1973

**Purpose Statements:** SP Dec 1975

**Comments:** 12,465 acres. Original 9,800 acres, as established by California State Wilderness Act.

**Internal Unit Name:** Murrelet SW

**Parent Unit Name:** Prairie Creek Redwoods SP

**Unit Number:** 986

**Naming and Classification:** Nov 1999

**Comments:** 6,600 acres. Unit number changed from 954 on 7/1/2003.

**Internal Unit Name:** Nicholas Flat NP

**Parent Unit Name:** Leo Carrillo SP  
**Unit Number:** 983

**Naming and Classification:** Oct 1996

**Resource Inventory:** Oct 1996

**Comments:** 600 acres. Unit number changed from 951 on 7/1/2003.

**Internal Unit Name:** Nightmare Gulch CP

**Parent Unit Name:** Red Rock Canyon SP  
**Naming and Classification:** March 2023

**Comments:** 878 acres

**Internal Unit Name:** Ohlone Coastal CP

**Parent Unit Name:** Carmel River SB  
**Unit Number:** 973

**Naming and Classification:** June 1987

**Resource Inventory:** May 1987

**Comments:** 25 acres. Unit number changed from 929 on 7/1/2003.

**Internal Unit Name:** Pajaro River Mouth NP  
**Parent Unit Name:** Sunset SB, Zmudowski SB  
**Unit Number:** 934  
**Naming and Classification:** Aug 1987  
**Resource Inventory:** Dec 1984  
**Comments:** 73 acres. Mostly in Zmudowski SB (Monterey County), remainder in Sunset SB (Santa Cruz County).

**Internal Unit Name:** Pa-nu CP  
**Parent Unit Name:** Hearst San Simeon SP  
**Unit Number:** 989  
**Naming and Classification:** Oct 1990  
**Resource Inventory:** Oct 1990  
**Comments:** 13.7 acres. Unit number changed from 942 on 7/1/2003.

**Internal Unit Name:** Pescadero Marsh NP  
**Parent Unit Name:** Pescadero SB  
**Unit Number:** 608  
**Naming and Classification:** Dec 2010  
**Comments:** 1,924 acres

**Internal Unit Name:** Piedras Grandes CP  
**Parent Unit Name:** Anza-Borrego Desert SP  
**Unit Number:** 608  
**Naming and Classification:** Dec 2010  
**Comments:** 1,924 acres

**Internal Unit Name:** Pilcha (West Mesa) CP  
**Parent Unit Name:** Cuyamaca Rancho SP  
**Unit Number:** 959  
**Naming and Classification:** March 1983  
**Resource Inventory:** March 1983  
**Comments:** 1,400 acres. Unit number changed from 910 on 7/1/2003.

**Internal Unit Name:** Pismo Dunes NP  
**Parent Unit Name:** Pismo SB  
**Unit Number:** 459  
**Naming and Classification:** July 1974  
**Resource Inventory:** May 1984  
**Purpose Statements:**

- DPR Oct 1974
- DPG Dec 1974
- SP Dec 1975

**Comments:** 400 acres

**Internal Unit Name:** Point Dume NP  
**Parent Unit Name:** Point Dume SB  
**Unit Number:** 991  
**Naming and Classification:** March 1992  
**Comments:** 34 acres. Unit number changed from 945 on 7/1/2003.

**Internal Unit Name:** Point Lobos Ridge NP  
**Parent Unit Name:** Ishxenta SP  
**Unit Number:** 998  
**Naming and Classification:** May 2021  
**Comments:** 1,200 acres

**Internal Unit Name:** Point Sur Dunes NP  
**Parent Unit Name:** Point Sur SHP  
**Unit Number:** 992  
**Naming and Classification:** Sept 2004  
**Comments:** 15 acres  
**Internal Unit Name:** Quiroste Valley CP  
**Parent Unit Name:** Año Nuevo SP  
**Unit Number:** 232  
**Naming and Classification:** Oct 2009  
**Comments:** Approximately 225 acres

**Internal Unit Name:** Red Cliffs NP  
**Parent Unit Name:** Red Rock Canyon SP  
**Unit Number:** 585  
**Naming and Classification:** July 1974  
**Resource Inventory:** June 1974  
**Purpose Statements:**

- SP Dec 1975
- DPG Sep 1981

**Comments:** 365 acres

**Internal Unit Name:** Redwood Heritage SW

**Parent Unit Name:** Jedediah Smith Redwoods SP

**Unit Number:** 987

**Naming and Classification:** Nov 1999

**Comments:** 5,500 acres. Unit number changed from 955 on 7/1/2003.

**Internal Unit Name:** Salinas River Dunes NP

**Parent Unit Name:** Salinas River SB

**Unit Number:** 931

**Naming and Classification:** Aug 1987

**Resource Inventory:** Dec 1984

**Comments:** 105 acres

**Internal Unit Name:** Salinas River Mouth NP

**Parent Unit Name:** Salinas River SB

**Unit Number:** 933

**Naming and Classification:** Aug 1987

**Resource Inventory:** Dec 1984

**Comments:** 72 acres

**Internal Unit Name:** San Jose Creek NP

**Parent Unit Name:** Ishxenta SP

**Unit Number:** 997

**Naming and Classification:** May 2021

**Comments:** 60 acres

**Internal Unit Name:** San Lorenzo Headwaters NP

**Parent Unit Name:** Castle Rock SP

**Unit Number:** 985

**Naming and Classification:** March 2000

**Purpose Statements:** DPG March 2000

**Comments:** 365 acres. Unit number changed from 953 on 7/1/2003.

**Internal Unit Name:** San Simeon NP

**Parent Unit Name:** Hearst San Simeon SP

**Unit Number:** 979

**Naming and Classification:** Oct 1990

**Resource Inventory:** Oct 1990

**Comments:** 365 acres. Unit number changed from 941 on 7/1/2003.

**Internal Unit Name:** Santa Clara Estuary NP

**Parent Unit Name:** McGrath SB

**Unit Number:** 568

**Naming and Classification:** July 1979

**Resource Inventory:** June 1978

**Purpose Statements:** DPG July 1979

**Comments:** 160 acres

**Internal Unit Name:** Santa Rosa Creek NP

**Parent Unit Name:** Hearst San Simeon SP

**Unit Number:** 978

**Naming and Classification:** Oct 1990

**Resource Inventory:** Oct 1990

**Comments:** 40 acres. Established by California State Wilderness Act. Boundary revised January 1986. Unit number changed from 940 on 7/1/2003.

**Internal Unit Name:** Santa Rosa Mountains SW

**Parent Unit Name:** Anza-Borrego Desert SP

**Unit Number:** 627

**Naming and Classification:** Feb 1974

**Resource Inventory:** Dec 1973

**Purpose Statements:** SP Dec 1975

**Comments:** 87,000 acres

**Internal Unit Name:** Scenic Canyon – Nightmare Gulch NP

**Parent Unit Name:** Red Rock Canyon SP

**Naming and Classification:** March 2023

**Comments:** 1,155 acres

**Internal Unit Name:** Silver Strand NP

**Parent Unit Name:** Silver Strand SB

**Unit Number:** 921

*(continued Silver Strand NP)*

**Naming and Classification:** Nov 1983

**Resource Inventory:** Aug 1982

**Purpose Statements:** DPG Nov 1983

**Comments:** 26 acres

**Internal Unit Name:** Sinkyone SW

**Parent Unit Name:** Sinkyone Wilderness  
SP

**Unit Number:** 133

**Naming and Classification:** Nov 2006

**Comments:** 7,100 acres

**Internal Unit Name:** Southern Overland  
Trail CP

**Parent Unit Name:** Anza-Borrego Desert  
SP

**Unit Number:** 609

**Naming and Classification:** Dec 2010

**Comments:** 315 acres

**Internal Unit Name:** Southampton Bay  
Wetland NP

**Parent Unit Name:** Benicia SRA

**Unit Number:** 981

**Naming and Classification:** Jun 1991

**Resource Inventory:** Jun 1991

**Comments:** 210 acres. Jun 1991 GP has  
resolution for NP alone. Unit number  
changed from 944 on 7/1/2003.

**Internal Unit Name:** Sunset Wetlands NP

**Parent Unit Name:** Sunset SB

**Unit Number:** 939

**Naming and Classification:** May 1990

**Comments:** 40 acres

**Internal Unit Name:** Tatavium CP

**Parent Unit Name:** Hungry Valley SVRA

**Unit Number:** 968

**Naming and Classification:** Aug 1983

**Resource Inventory:** Oct 1981

**Comments:** 450 acres. Unit number  
changed from 918 on 7/1/2003.

**Internal Unit Name:** Tatlun CP

**Parent Unit Name:** Ishxenta SP

**Unit Number:** 996

**Naming and Classification:** May 2021

**Comments:** 20 acres

**Internal Unit Name:** Theodore J. Hoover  
NP

**Parent Unit Name:** Big Basin Redwoods  
SP

**Unit Number:** 958

**Naming and Classification:** January  
1982

**Resource Inventory:** Nov 1981

**Comments:** 23 acres. Unit number  
changed from 905 on 7/1/2003.

**Internal Unit Name:** Tijuana Estuary NP

**Parent Unit Name:** Border Field SP

**Unit Number:** 972

**Naming and Classification:** January  
1987

**Comments:** 327 acres. This unit is  
managed by the Federal Government as  
part of the Tijuana National Estuarine  
Research Reserve. Unit number changed  
from 928 on 7/1/2003.

**Internal Unit Name:** Topanga CP

**Parent Unit Name:** Topanga SP

**Unit Number:** 582

**Naming and Classification:** Jul 2012

**Comments:** 158 acres

**Internal Unit Name:** Trestles Wetlands NP

**Parent Unit Name:** San Onofre SB

**Unit Number:** 923

**Naming and Classification:** April 1984

**Resource Inventory:** Mar 1972

**Comments:** 82 acres

**Internal Unit Name:** Udell Gorge NP

**Parent Unit Name:** Malibu Creek SP

**Unit Number:** 907

*(continued Udell Gorge NP)*

**Naming and Classification:** Jun 1982

**Resource Inventory:** Dec 1981

**Comments:** 287 acres

**Internal Unit Name:** Van Damme Pygmy Forest NP

**Parent Unit Name:** Van Damme SP

**Unit Number:** 982

**Naming and Classification:** Jun 1995

**Resource Inventory:** Jun 1995

**Comments:** 200 acres. Unit number changed from 950 on 7/1/2003.

**Internal Unit Name:** Water Canyon NP

**Parent Unit Name:** Chino Hills SP

**Unit Number:** 984

**Naming and Classification:** Feb 1999

**Resource Inventory:** Feb 1999

**Comments:** 1,425 acres. Unit number changed from 952 on 7/1/2003.

**Internal Unit Name:** We-nelsch CP

**Parent Unit Name:** Anza-Borrego Desert SP

**Unit Number:** 626

**Naming and Classification:** Feb 2005

**Comments:** 443 acres

**Internal Unit Name:** West Waddell Creek SW

**Parent Unit Name:** Big Basin Redwoods SP

**Unit Number:** 908

**Naming and Classification:** Nov 1982

**Resource Inventory:** Sept 1982

**Comments:** 5,810 acres

**Internal Unit Name:** Wilder Beach NP

**Parent Unit Name:** Wilder Ranch SP

**Unit Number:** 466

**Naming and Classification:** May 1980

**Resource Inventory:** May 1980

**Purpose Statements:** DPG January 1986

**Comments:** 67 acres

**Internal Unit Name:** Wilder Dairy CP

**Parent Unit Name:** Wilder Ranch SP

**Unit Number:** 464

**Naming and Classification:** May 1980

**Resource Inventory:** May 1980

**Purpose Statements:** DPG January 1986

**Comments:** 20 acres

**Internal Unit Name:** Woodson Bridge NP

**Parent Unit Name:** Woodson Bridge SRA

**Unit Number:** 122

**Naming and Classification:** Sep 1974

**Resource Inventory:** Aug 1974

**Purpose Statements:** SP Dec 1975

**Comments:** 260 acres

#### **LIST 4 – UNCLASSIFIED** **“UNDERWATER AREAS”**

❖ **Albany SMR**

**Unit Number:** 223

**Naming and Classification:** Dec 2002

**Comments:** Classified by SPRC action but not concurrently by Fish and Game Commission action.

❖ **Cardiff SB**

**Unit Number:** 621

**Naming and Classification:** May 1969

**Comments:** 480 acres, State Lands Commission lease to Aug 31, 2038.

❖ **Crystal Cove SP**

**Unit Number:** 594

**Naming and Classification:** April 1980

**Comments:** 1150 acres, State Lands Commission lease to June 30, 2031.

❖ **D.L. Bliss SP**

**Unit Number:** 610

**Naming and Classification:** July 1963

**Comments:** 980 acres, State Lands Commission lease to Aug 31, 2038.

❖ **Doheny SB**

**Unit Number:** 610

**Naming and Classification:** July 1963

**Comments:** 192 acres, State Lands Commission lease to April 30, 2029.

❖ **Emerald Bay SP**

**Unit Number:** 313

**Naming and Classification:** May 1963

**Comments:** 870 acres, State Lands Commission lease to Aug 31, 2038.

❖ **Emeryville Crescent SMR**

**Unit Number:** 225

**Naming and Classification:** Dec 2002

**Comments:** Classified by SPRC action but not concurrently by Fish and Game Commission action.

❖ **Fort Ross SHP**

**Unit Number:** 207

**Naming and Classification:** Sept 1963

**Comments:** 90 acres, State Lands Commission lease to July 30, 2029.

❖ **Julia Pfeiffer Burns SP**

**Unit Number:** 462

**Naming and Classification:** May 1963

**Comments:** 1600 acres, State Lands Commission lease to June 30, 2029.

❖ **MacKerricher SP**

**Unit Number:** 146

**Naming and Classification:** May 1963

**Comments:** 454 acres, State Lands Commission lease to July 30, 2029.

❖ **Malibu Lagoon SB**

**Unit Number:** 548

**Naming and Classification:** July 1963

**Comments:** 42.18 acres. (1,789,470 feet) of submerged land occupied on/surrounding seven buoys.

❖ **Manchester SP**

**Unit Number:** 147

**Naming and Classification:**

- July 1963

- April 1991

**Comments:** 3657 acres, State Lands Commission lease to July 30, 2029; 500 acres has been classified as Arena Rock Marine NP.

❖ **McLaughlin Eastshore State Park (SS)**

**Unit Number:** 220

**Naming and Classification:**

- Dec 2002
- Sep 2012

**Comments:** 34,450 feet of submerged coastline.

❖ **Mono Lake Tufa SNR**

**Unit Number:** 366

**Naming and Classification:**

- Sep 1981
- January 2004

**Comments:** 17,000 +/- acres, combined State Lands Commission lease for lakebed and operating agreement with Federal Government for shoreline area.

❖ **Point Lobos SNR**

**Unit Number:** 449

**Naming and Classification:**

- Sep 1963
- January 2004

**Comments:** 775 acres, DPR ownership; July 1, 1960.

❖ **Refugio SB**

**Unit Number:** 527

**Naming and Classification:** July 1963

**Comments:** 750 Acres, State Lands Commission lease to January 31, 2018.

❖ **Russian Gulch SP**

**Unit Number:** 141

**Naming and Classification:** May 1963

**Comments:** 47 acres, State Lands Commission lease to July 30, 2029.

❖ **Salt Point SP**

**Unit Number:** 248

**Naming and Classification:** January 1969

**Comments:** 940 acres; State Lands Commission lease to July 30, 2029; special DFG rules on Gerstle Cove.

❖ **San Elijo SB**

**Unit Number:** 654

**Naming and Classification:** May 1969

**Comments:** 545 acres, State Lands Commission lease to Aug. 31, 2038.

❖ **Silver Strand SB**

**Unit Number:** 614

**Naming and Classification:** July 1963

**Comments:** 3,538 acres in DPR ownership, plus 40 acres leased from State Lands Commission, with authorization of the U.S. Navy.

❖ **Sonoma Coast SP**

**Unit Number:** 209

**Naming and Classification:**

- Jul 1963
- May 2007

**Comments:** 667 acres, State Lands Commission lease to July 30, 2029.

❖ **Van Damme SP**

**Unit Number:** 142

**Naming and Classification:** May 1963

**Comments:** 20 acres, State Lands Commission lease to July 30, 2029.

## C. MISCELLANEOUS DEPARTMENTAL PROPERTIES

### **List 5 – Minor System Properties**

This list contains several small properties that are not associated with and are usually located at some distance from any of the State Park System's basic classified units or major unclassified properties. The Department's Planning Policy and Programming Committee will determine and recommend if these properties are appropriate for future SPRC classification as new, separate units. The direct management of these properties, or their management through another agency, is overseen by the System's appropriate district office.

Since 2001, the Department has been evaluating and accepting for ownership and management several very small coastal access property easements that have been dedicated to the California Coastal Commission as one of the conditions of its issuing permits for development on private property. It is expected that each of these small parcels will be managed in conjunction with a specific classified park unit or a major unclassified property, all are found on Lists 1 and 2 of this report. Therefore, these coastal access properties will not become additions to List 5, nor will they otherwise be referred to in this document.

### **List 6 - Trail Properties Located Outside Units**

The Department has made two major legislatively mandated efforts to establish a statewide system of trails that were outside of and generally unrelated to the State Park System and its units.

The first effort was to create the California Recreational Trails System, which was intended to be a 3,000-mile statewide, long-distance, rural-oriented system known as the California Riding and Hiking Trail. This program was authorized and begun in 1945 but was not strongly pursued because the power of eminent domain was not available to the Department for the purpose of land acquisition, and because public support for such long trails was seen as inadequate.

The second effort, undertaken in the early 1970s, was in response to The California Recreational Trails Act (PRC Section 5070 *et seq*). This act sought to provide a set or system of shorter trail segments that would be close to major population centers and, in some instances, would emanate from and even connect units of the State Park System.

This list recognizes those efforts, indicating counties where the lands needed for the trails were sought, lands mainly in the form of easements and rights-of-way, with very little purchase of lands made in fee. The amount of property reflected by the entries in List 6, both lands owned by the Department in fee and departmental easements in the lands owned by others, is very modest.

## **LIST 5 – MINOR SYSTEM PROPERTIES**

### ❖ **Big Rock Beach**

**Unit Number:** 510

**Comments:** Los Angeles County. Two discontinuous parcels totaling 0.43 acres in Malibu. Includes 300 feet of beach.

### ❖ **Drum Barracks**

**Unit Number:** 576

**Comments:** Wilmington, Los Angeles County. Operated by the City of Los Angeles to May 2057. Total of 0.43 acres.

### ❖ **Helibron Mansion**

**Unit Number:** 384

**Comments:** Sacramento, Sacramento County. 0.478 acres. Part of Capital District. Unit number for accounting purposes only.

### ❖ **Locke Boarding House**

**Unit Number:** 332

**Comments:** Technically part of Delta Meadows (338) but has its own separate unit number (established 7/2010). Naming and classification was created in June 1905.

### ❖ **Long Beach Marine Stadium**

**Unit Number:** 536

**Comments:** Los Angeles County. Boating and Waterways Division. 1.33 acres.

### ❖ **Manhattan SB**

**Unit Number:** 549

**Comments:** Los Angeles County. Originally Manhattan Beach SP; reclassified SB July 1963. Statement of Purpose for SP created in July 1959. Statement of Purpose for SB in Dec 1975. Beach and improvements at north end of unit conveyed to Los Angeles County Sep 1995; Chapter 4772 (1995). DPR retains pier and two parking lots.

GPPC removed unit from SPS Feb 1996. Unit has the same unit number as Los Encinos SHP. Total of 5.37 acres. DPR property operated by the City of Manhattan Beach to Jul 2028.

### ❖ **Mokelumne River Berm**

**Unit Number:** 330

**Comments:** San Joaquin County. Boating and Waterways Division. 16.77 acres.

### ❖ **Monterey District HQ**

**Unit Number:** 400

**Comments:** Monterey County. Total 5.81 acres.

### ❖ **Pan Pacific Park**

**Unit Number:** 501

**Comments:** Los Angeles, Los Angeles County. Unit name adopted by Director on Nov 10, 1981. Development plan prepared Nov 1983 by County of Los Angeles and approved by Director on March 2, 1984, as per legislation. Unit exempt from SPS classification, as per legislation. Operated by the County of Los Angeles to March 2028. To be transferred to L.A. County as per SB 154 (1993). General Plan and GPD Amendments approved in June 1985. Phase Z approved by Director June 1985. Total of 28.6127.3375 acres.

### ❖ **San Diego Coast District HQ**

**Unit Number:** 403

**Comments:** San Diego County. Total of 0.31 acres.

### ❖ **San Mateo County Trails**

**Unit Number:** 478

**Comments:** Project inactive. Ownership of 2.26 acres and 0.05 acres leased.

❖ **San Inés Mission Mills**

**Unit Number:** 509

**Comments:** Solvang, Santa Barbara County. Acquired 9-25-2008. Total of 37.91 acres.

❖ **Stillwater Cove**

**Unit Number:** 210

**Comments:** Sonoma County. Operated by the County of Sonoma as part of Stillwater Cove Regional Park to Jun 2035. Associated with DWR project. Total of 36.26147 acres.

**LIST 6 – TRAIL PROPERTIES LOCATED OUTSIDE UNITS**

❖ **Unit # 217**

**Unit Name:** Marin County Trails

**Comments:** Project Inactive

❖ **Unit # 482**

**Unit Name:** Monterey County Trails

**Comments:** Project Inactive

❖ **Unit # 361**

**Unit Name:** Placer County/El Dorado County Trails

**Comments:** Project Inactive

❖ **Unit # 180**

**Unit Name:** Riding and Hiking Trails

**Comments:** Former Northern Region, miscellaneous trails; project inactive.

❖ **Unit # 280**

**Unit Name:** Riding and Hiking Trails

**Comments:** Former Central Coast Region, miscellaneous trails; project inactive.

❖ **Unit # 380**

**Unit Name:** Riding and Hiking Trails

**Comments:** Former Inland Region, miscellaneous trails; project inactive.

❖ **Unit # 480**

**Unit Name:** Riding and Hiking Trails

❖ **Unit # 580**

**Unit Name:** Riding and Hiking Trails

**Comments:** Former Southern Region, miscellaneous trails; the State is working with counties to transfer easements.

❖ **Unit # 483**

**Unit Name:** Satna Clara/Santa Cruz Trails

**Comments:** Project Inactive

❖ **Unit # 478**

**Unit Name:** San Mateo County Trails

**Comments:** Project Inactive. Ownership of 2.26 acres and 0.05 acres leased.

❖ **Unit # 504**

**Unit Name:** Ventura County/ Santa Barbara County Trails

**Comments:** Project Inactive

## D. DEPARTMENTAL PROPERTIES - SOME HISTORY

### **List 7 - Units and Properties That Have Changed Their Identities**

These departmental lands, classified units, or unclassified properties do not today retain their original identity or status. The identity of these lands was altered or lost altogether at some point in the past when their names were changed or when they were combined with another unit of the State Park System, sometimes to form an altogether new park unit. Information about these units and properties has been collected in List 7 as a matter of historic record. This information will record their former existence, as well as provide some capability to cross-reference certain information found in this report and in other documents.

This list does not include units where only the unit's classification has been changed or where there has been only a very minor change in the unit's name. Such changes appear in the "Comments" column entry for the appropriate unit or property.

This list does not include classified units and other properties that were at one time but are no longer a part of the State Park System. Such divested units and properties appear in List 8.

### **List 8 – Units and Properties That Have Been Divested from the Department**

These are classified units and unclassified properties that were once owned by, managed by, and/or planned for or developed by the Department but now have no association with the State Park System. These lands have been divested by legislative action and their ownership has been transferred to other public agencies (federal, state, or local), to non-profit organizations or to private ownership.

### **List 9 – Units and Properties That Fit into No Other Category**

These classified units and unclassified properties that have in the past been associated in some manner with the State Park System, but do not seem appropriate to place on any of this report's previous eight lists. Their former association with the Department is explained in the list's "Comments" column.

**LIST 7 – UNITS AND PROPERTIES THAT  
HAVE CHANGED THEIR IDENTITIES**

❖ **Alameda Memorial SB**

**Unit Number:** 258

**Naming and Classification:**

- July 1963
- Nov 1973

**Purpose Statements:** DPM July 1964

**Comments:** Former Maritime Training Station added to SPS in 1961. Original classification confirmed Jul 1963. Locally operated since Dec 1966. Name changed to Robert W. Crown Memorial SB Nov 1973, with the unit number kept.

❖ **American River Bikeway**

**Unit Number:** 346

**Comments:** Administratively added to Folsom Lake SRA Sep 1994.

❖ **Año Nuevo SNR**

**Unit Number:** 228

**Naming and Classification:**

- Sept 1963
- January 2004

**Resource Inventory:** Aug 1978

**Purpose Statements:**

- SP July 1959
- PSI January 1874\*
- SP Dec 1975
- PSI Aug 1978
- PSG June 1979

**RMP/Resource Element:** June 1979

**GP and GP Amendments:** June 1979

**Comments:** Originally Año Nuevo Beach SP, renamed & reclassified State Reserve Sep 1963. Gazos Creek Angling Access (Unit 284) was added to unit in Sep 1994. GP included in nine-unit San Mateo Coast Area GP. Reclassified SNR in January 2004 through legislation. Became part of Año Nuevo SP in Oct

2008 as Año Nuevo Coast NP and Quiroste Valley CP.

❖ **Anza Desert SP**

**Comments:** Established 1933. Combined with Borrego Desert SP in 1957 to form Anza-Borrego Desert SP.

❖ **Atascadero SB**

**Unit Number:** 447

**Naming and Classification:** July 1963

**Resource Inventory:** Oct 1986

**Purpose Statements:**

- SP Dec 1975
- DPG April 1988

**RMP/Resource Element:** April 1988

**GP and GP Amendments:** April 1988

**Comments:** Originally Atascadero Beach SP; reclassified to SB Jul 1963.

Renamed and combined with Morro Strand SB April 1988 during GP hearing. GP covers both properties.

❖ **Backbone Trail**

**Unit Number:** 585

**Comments:** Administratively divided between Malibu Creek SP and Topanga SP; Sep 1994.

❖ **Baldwin Hills SRA**

**Unit Number:** 516

**Comments:** Renamed by legislation January 1, 1989, to Kenneth Hahn SRA.

❖ **Borrego Desert SP**

**Comments:** Established 1932. Combined with Anza Desert SP in 1957 to form Anza-Borrego Desert SP.

❖ **Bufano Peace Statue**

**Unit Number:** 212

**Comments:** A 0.26-acre area on grounds of the Timber Cove Inn. Administratively added to Fort Ross SHP Sep 1994. By Beniamino Bufano.

❖ **Burney Falls SP**

**Unit Number:** 125

**Comments:** Land added, and unit renamed McArthur-Burney Falls Memorial SP.

❖ **California's First Theater SHM**

**Comments:** Became part of Monterey SHP

❖ **Casa del Oro SHM**

**Comments:** Became part of Monterey SHP

❖ **Cascade Ranch**

**Unit Number:** 222

**Comments:** Classified as Año Nuevo SP January 1999, with the unit number given to the new unit.

❖ **Cedar Springs Reservoir**

**Unit Number:** 592

**Comments:** Became Silverwood Lake SRA

❖ **Dry Lagoon SP**

**Unit Number:** 105

**Naming and Classification:** May 1963

**Comments:** Originally Dry Lagoon Beach SP; renamed Dry Lagoon SP May 1963. Renamed Humboldt Lagoons SP June 1983.

❖ **Dune Beach**

**Unit Number:** 289

**Comments:** Added to Half Moon Bay SB.

❖ **Eastshore Park**

**Unit Number:** 220

**Naming and Classification:**

- Dec 2002
- Sept 2012

**Resource Inventory:** Dec 2002

**Purpose Statements:**

- PSL Oct 2000
- PSG Dec 2002
- SOP Dec 2002

**RMP/Resource Element:** Dec 2002

**GP and GP Amendments:** Dec 2002

**Comments:** Formerly East Shore Park project and East Bay Shoreline. Most of unit held in trust through a joint powers agreement by East Bay Regional Park District. Classified a State Seashore but classification is not part of the name. Renamed McLaughlin Eastshore State Park (SS).

❖ **Edward R. Hickey SP**

**Unit Number:** 117

**Comments:** Became Standish-Hickey SP in 1953, then reclassified to SRA in 1963.

❖ **El Matador SB**

**Unit Number:** 590

**Naming and Classification:** Dec 1980

**Resource Inventory:** Nov 1980

**Comments:** Legislatively combined with El Pescador SB and La Piedra SB into Robert H. Meyer Memorial SB in January 1984.

❖ **El Pescador SB**

**Unit Number:** 590

**Naming and Classification:** Dec 1980

**Resource Inventory:** Nov 1980

**Comments:** Legislatively combined with El Pescador SB and La Piedra SB into Robert H. Meyer Memorial SB in January 1984.

❖ **Fatjo property**

**Unit Number:** 269

**Comments:** Became Pacheco SP.

❖ **Fremont Form SRA**

**Unit Number:** 315

**Naming and Classification:** May 1963

**Purpose Statements:**

- Sup July 1959
- SP Dec 1975

**Comments:** Originally a SP, reclassified May 1963. In Jun 1992, made part of Great Valley Grasslands SP.

❖ **Gazos Creek Angling Access**

**Unit Number:** 284

**Comments:** Administratively added to Año Nuevo SR (SNR in 2004, SP in 2008) Sep 1994.

❖ **Gold Discovery Site SP**

**Unit Number:** 304

**Naming and Classification:** April 1905

**Comments:** Renamed Marshall Gold Discovery Site SHP in Sept 1963.

❖ **Hatton Canyon**

**Unit Number:** 435

**Naming and Classification:**

- June 20, 1905
- June 24, 1905

**Resource Inventory:** May 2021

**RMP/Resource Element:** DPL Oct 2000

**GP and GP Amendments:** May 2021

**Comments:** Combined along with Point Lobos Ranch property to create Ishxenta SP. Pronounced Eesh-hen-ta. Located in Monterey County

❖ **Inverness Ridge**

**Unit Number:** 232

**Comments:** Added to Tomales Bay SP.

❖ **Irvine Finch River Access**

**Unit Number:** 162

**Comments:** Added to Bidwell-Sacramento River SP

❖ **James W. Marshall SHM**

**Unit Number:** 447

**Comments:** Became part of Monterey SHM.

❖ **Joshua Trees SP**

**Unit Number:** 543

**Naming and Classification:** May 1963

**Purpose Statements:**

- SP July 1959
- DPM July 1965

**Comments:** Renamed Saddleback Butte SP, June 1972, with the unit number kept.

❖ **Junípero Serra Landing Place SHM**

**Comments:** Became part of Monterey SHM.

❖ **La Costa SB**

**Unit Number:** 009

**Purpose Statements:** SP July 1959

**Comments:** Was La Costa Beach SP renamed South Carlsbad SB in 1965.

❖ **La Peidra SB**

**Unit Number:** 590

**Naming and Classification:** Dec 1980

**Resource Inventory:** Nov 1980

**Comments:** Legislatively combined with El Matador SB and El Pescador SB into Robert H. Meyer Memorial SB in January 1984.

❖ **Los Bano Creek**

**Comments:** Administratively combined with San Luis Reservoir SRA Jul 1990.

❖ **Malibu Beach SP**

**Comments:** Reclassified Malibu Lagoon SB July 1963.

❖ **Malibu Bluff**

**Unit Number:** 539

**GP and GP Amendments:** Dec 1982

**Comments:** Administratively combined with Malibu Lagoon SB, 1990.

❖ **Malibu Pier**

**Unit Number:** 524

**Comments:** Administratively combined with Malibu Lagoon SB, 1990.

❖ **McNee Ranch**

**Unit Number:** 261

**Comments:** Added to Montara SB.

❖ **Mitchell Caverns SR**

**Unit Number:** 531

**Comments:** See Mitchell Caverns NP (List 3).

❖ **Mount St. Helena SP**

**Comments:** A project or unit added to Robert Louis Stevenson SP in 1970.

❖ **Natural Bridges Monarch Butterfly NP**

**Comments:** Renamed Monarch Butterfly NP in Oct 1988.

❖ **Navarro Beach**

**Comments:** Became part of Navarro River Redwoods SP.

❖ **Old Custom House SHM**

**Comments:** Became part of Monterey SHM.

❖ **Patrick's Point SP**

**Unit Number:** 106

**Naming and Classification:**

- May 1963

- Sept 2021

**Resource Inventory:** Nov 1982

**Purpose Statements:**

- SP July 1959
- PSM July 1963
- PSI – Undated
- PSG June 1983

**RMP/Resource Element:** June 1983

**GP and GP Amendments:**

- July 1963
- June 1983

**Comments:** The State Park and Recreation Commission (on 7/19/1963) adopted the Jul 1963 Declaration of Purpose as the master plan for the unit. Name changed to Sue-meg SP in Sep 2021.

❖ **Paul M. Dimmick WC**

**Unit Number:** 144

**Naming and Classification:**

- May 1963
- May 1969
- April 1991

**Purpose Statements:**

- SP July 1959
- DPI June 1975

**Comments:** Originally Paul M. Dimmick Memorial Grove SP; then reclassified Paul M. Dimmick SRA May 1963; reclassified as **WC** May 1969; reclassified and renamed Navarro River Redwoods SP April 1991, with the unit number given to the new unit.

❖ **Pebble Beach**

**Unit Number:** 001

**Purpose Statements:** SP July 1959

**Comments:** Part of Bean Hollow SB.

❖ **Pfeiffer Redwood SP**

**Unit Number:** 448

**Comments:** Renamed Pfeiffer Big Sur SP in 1944.

❖ **Pismo Dunes SVRA**

**Unit Number:** 264

**Comments:** Name changed to Oceano Dunes SVRA by OHMVR Commission, Nov 1995.

❖ **Point Lobos Ranch**

**Unit Number:** 440

**Naming and Classification:** June 1905  
**RMP/Resource Element:** DPL Oct 2000  
**GP and GP Amendments:** May 2021  
**Comments:** Combined along with Hatton Canyon property to create Ishxenta SP. Pronounced Eesh-hen-ta. Located in Monterey County.

❖ **Ponto SB**

**Unit Number:** 008

**Purpose Statements:** SP July 1959  
**Comments:** Name changed to Leucadia SB in May 1969.

❖ **Rincon Point**

**Unit Number:** 536

**Comments:** Includes Mussel Shoals (Rincon Parkway); administratively added to Carpinteria SB Sep 1994.

❖ **San Diego Coast SB**

**Unit Number:** 004

**Naming and Classification:** July 1963  
**Purpose Statements:** DPM June 1964  
**Comments:** Six units originally grouped as San Diego Beaches SP; renamed and reclassified to San Diego Coast SB Jul 1963. Units given individual identities by State Park and Recreation Commission May 1969.

❖ **San Francisco SBs**

**Naming and Classification:** July 1963  
**Comments:** Originally San Francisco Beaches SP; Reclassified San Francisco

SBs Jul 1963. Separated into 3 units Nov 1969 - Baker SB, James D. Phelan SB, Seal Rock SB. The above three units were transferred to the NPS in Feb 1977 and subsequently divested from the Department.

❖ **San Luis Island**

**Unit Number:** 352

**Naming and Classification:** June 1992  
**Resource Inventory:** June 1992  
**Comments:** Renamed Great Valley Grasslands SP

❖ **San Mateo Coast Beaches SP**

**Unit Number:** 007

**Naming and Classification:** July 1963  
**Purpose Statements:** SP July 1959  
**Comments:** Originally San Mateo Beaches SP; renamed and reclassified San Mateo Coast SBs Jul 1963. Separated into 9 units Nov 1969 - Bean Hollow SB, Gray Whale Cove SB, Half Moon Bay SB, Montara SB, Pescadero SB, Pomponio SB, San Gregorio SB, Sharp Park SB

❖ **Santa Cruz Mountain Trails**

**Unit Number:** 477

**Comments:** Also known as Santa Cruz County Trails. Lands (242.35 acres) administratively transferred to Castle Rock SP (79.69 acres) and Henry Cowell Redwoods SP (162.66 acres) Nov 1995.

❖ **Sheep Canyon NP**

**Unit Number:** 624

**Purpose Statements:** SP Dec 1975  
**Comments:** Reclassified Mar 1981 and added to Anza-Borrego Desert SW.

❖ **Sonoma Mission SHM**

**Comments:** Combined with Vallejo Home SHM into Sonoma SHP.

❖ **South Monterey Dunes**

**Comments:** Properties added to Monterey SB.

❖ **Stanford House SHP**

**Unit Number:** 328

**Naming and Classification:** July 1983

**Resource Inventory:** July 1983

**RMP/Resource Element:** March 1989

**GP and GP Amendments:** March 1989

**Comments:** Renamed Leland Stanford Mansion SHP.

❖ **Stevenson House SHM**

**Comments:** Became part of Monterey SHP.

❖ **Sugar Pine Point SP**

**Unit Number:** 339

**Naming and Classification:** June 1966

**Resource Inventory:** Oct 1972

**Purpose Statements:**

- PSM June 1966
- PSG Feb 1966

**GP and GP Amendments:** Feb 1969

**Comments:** Dec 1968 State Park and Recreation Commission approval for a "prospectus" later printed as a GDP report. Renamed Ed Z'berg Sugar Pine Point SP Aug 2003 (AB 1747).

❖ **Torrey Pines NP**

**Unit Number:** 633

**Naming and Classification:** Feb 1970

**Comments:** Renamed Ellen Browning Scripps NP in May 1983.

❖ **Torrey Pines SP**

**Unit Number:** 631

**Naming and Classification:** Sept 1963

**Resource Inventory:** Aug 1982

**RMP/Resource Element:** Nov 1983

**GP and GP Amendments:** Nov 1983

**Comments:** Reclassified Torrey Pines SB.

❖ **Truckee River Outlet**

**Comments:** Also known as Tahoe Wye Project. Added to Tahoe SRA.

❖ **Vallejo Home SHM**

**Purpose Statements:** SP July 1959

**Comments:** Combined with Sonoma Mission SHM to create Sonoma SHP. SP Jul 1959 text under Sonoma SHP.

❖ **Venice-Hyperion Beach SP**

**Comments:** Renamed Isidore B. Dockweiler Beach SP January 1955.

❖ **William Randolph Heasty Memorial SB**

**Unit Number:** 486

**Naming and Classification:** Nov 1971

**Purpose Statements:**

- SP Dec 1975
- PSL Oct 2000

**Comments:** Became part of San Simeon SP in Aug 2007. Now part of Hearst San Simeon SP.

❖ **Windemere Point**

**Comments:** Added to Fort Ross SHP in 1983.

**LIST 8 – UNITS AND PROPERTIES THAT HAVE BEEN DIVESTED FROM THE DEPARTMENT**

❖ **Alameda/Contra Costa County Trails**

**Unit Number:** 259

**Comments:** Transferred to East Bay Regional Park District.

❖ **Alamitos Beach**

**Unit Number:** 565

**Purpose Statements:** July 1959

**Comments:** Originally Alamitos Beach SP (10.51 acres); most of unit was transferred to City of Long Beach, in Los Angeles County in 1961. DPR transferred the residual 0.90 acres of submerged land to State Lands Commission 12/01/04.

❖ **Alum Rock Park**

**Comments:** Transferred to Santa Clara County 1950s.

❖ **Antelope Valley Reservoir**

**Unit Number:** 371

**Naming and Classification:** May 1905

**Comments:** DWR Water Project Site. Initial recreation facilities developed by DPR. All lands and facilities transferred to Plumas National Forest Nov 1976.

❖ **Arroyo Burro SB**

**Unit Number:** 566

**Naming and Classification:** July 1963

**Purpose Statements:** SP July 1959

**Comments:** Originally Arroyo Burro Beach SP; classified a SB Jul 1963. Transferred to Santa Barbara County May 1968; Unit renamed Arroyo Burro Beach County Park.

❖ **Avila SB**

**Unit Number:** 453

**Naming and Classification:** July 1963

**Purpose Statements:**

- SP Jul 1959
- SP Dec 1975

**Comments:** Originally Avila Beach SP; reclassified SB Jul 1963. Transferred to San Luis Obispo County Dec 1987.

❖ **Baker SB**

**Unit Number:** 285

**Naming and Classification:** Nov 1969

**Purpose Statements:**

- SP Jun 1959
- SP Dec 1975

**Comments:** San Francisco City and County; transferred to National Park Service Feb 1977, now in Golden Gate NRA; the unit number was given to the Burleigh H. Murray Ranch property.

❖ **Berkeley School for the Deaf and Blind**

**Comments:** Transferred to East Bay Regional Park District Dec 1985.

❖ **Butte City (property)**

**Unit/Property Number:** 121

**Year Acquired:** 2007

**Comments:** Located in Glenn County adjacent to the Sacramento River. Property was transferred to Cal Trans in Feb 2024.

❖ **Camillus Nelson SHF**

**Unit Number:** 382

**Naming and Classification:** Nov 1971

**Purpose Statements:**

- DPG January 1973
- SP Dec 1975

**RMP/Resource Element:** January 1973

**GP and GP Amendments:** January 1973

**Comments:** Gift of 100 acres in Jun 1968; classified by the SPRC as State Historic Farm; transferred to the University of California, Davis, in 1977. Project also known as Hackett Ranch. The unit number was given to Lake Valley SRA.

❖ **Capitola SB**

**Unit Number:** 413

**Naming and Classification:** July 1963

**Purpose Statements:** SP July 1959

**Comments:** Originally Capitola Beach SP; reclassified SB Jul 1963. Transferred to City of Capitola Dec 1965.

❖ **Chief Solano SHM**

**Unit Number:** 328

**Comments:** Unit abolished circa 1960; statue moved to downtown Fairfield across from the Solano County courthouse. 3.04 acres.

❖ **Coyote River Parkway**

**Unit Number:** 468

**Comments:** Transferred to Santa Clara County Mar 1984.

❖ **Cross Mountain Park**

**Unit Number:** 415

**Comments:** Properties acquired by DPR; transferred to Santa Monica Mountains Conservancy Mar 1985 for transfer to Santa Monica Mountains National Recreation Area (NPS). Includes Fryman Canyon, Wilacre Estate, Doheny Ranch and Franklin Canyon Ranch.

❖ **Curry-Bidwell Bar SHM**

**Unit Number:** 005

**Naming and Classification:** Sept 1963

**Purpose Statements:** SP July 1959

**Comments:** Originally SP; reclassified in Sep 1963. Turned over to Department of Water Resources Feb 1967. Inundated by Lake Oroville in 1968.

❖ **Dan Blocker Beach**

**Unit Number:** 593

**Comments:** Includes Corral Beach and Latigo Shores; legislatively transferred to Los Angeles County Sep 15, 1995; Chapter 472 (1995).

❖ **Durham Ferry SRA**

**Unit Number:** 325

**Naming and Classification:** March 1980

**Purpose Statements:** DPG July 1980

**RMP/Resource Element:** July 1980

**GP and GP Amendments:** July 1980

**Comments:** GP prepared by San Joaquin County. Transferred to San Joaquin County Department of Education Jul 1999.

❖ **El Pueblo de Los Angeles SHP**

**Unit Number:** 555

**Naming and Classification:** July 1963

**Purpose Statements:**

- SP Jul 1959
- SP Dec 1975
- DPR Sep 1978
- DPG April 1980

**RMP/Resource Element:**

- Sep 1978
- April 1980

**GP and GP Amendments:** April 1980

**Comments:** Unit quitclaim deeded to the City of Los Angeles Feb 13, 1990.

❖ **Fort Funston**

**Unit Number:** 269

**Comments:** Transferred to National Park Service in April 1977, now in Golden Gate NRA. Formerly unit number 469.

❖ **Frenchman Reservoir SRA**

**Unit Number:** 332

**Naming and Classification:** June 1963

**Purpose Statements:** DPM Dec 1965

**Comments:** Transferred to Plumas National Forest May 1968.

❖ **George E. Garcia property**

**Unit Number:** 490

**Comments:** Transferred to Santa Clara County Aug 1994.

❖ **Golden Gate SP**

**Naming and Classification:** May 1963

**Comments:** Transferred to National Park Service in April 1977, now in Golden Gate NRA.

❖ **Goleta SB**

**Unit Number:** 520

**Naming and Classification:** July 1963

**Purpose Statements:** SP July 1959

**Comments:** Originally Goleta Beach SP; reclassified as SB Jul 1963. Transferred to Santa Barbara County in May 1970; renamed Goleta Beach County Park.

❖ **Heart Bar SP**

**Unit Number:** 597

**Purpose Statements:** DPM Nov 1965

**Comments:** Transferred to San Bernardino National Forest Nov 1976 in exchange for Silverwood Lake SRA. The unit number was given to the Verdugo Mountains property.

❖ **Indian Canyon Project**

**Unit Number:** 920

**Comments:** Riverside County 355.63 acres acquired 6/30/1993 and disposed on same day to Agua Caliente Band of Cahuilla Indians.

❖ **Indian Creek SR**

**Unit Number:** 145

**Naming and Classification:** Sept 1963

**Purpose Statements:**

- SP Jul 1959
- SP Dec 1975

**Comments:** Originally a SP; reclassified Sep 1963. Exchanged to Mendocino County for land for Westport-Union Landing SB. Operated as Indian Creek County Park.

❖ **Indian Palm Canyons**

**Unit Number:** 605

**Comments:** Purchased and immediately transferred to federal government Jul 1993 for management by Agua Caliente Band of Cahuilla Indians; also known as Palm and Andreas Canyons.

❖ **James D. Phelan SB**

**Unit Number:** 286

**Naming and Classification:** Nov 1969

**Purpose Statements:**

- SP Jul 1959
- SP Dec 1975

**Comments:** Originally James D. Phelan Memorial Beach SP (6.04 acres). Established 1934. Transferred to National Park Service Feb 1977, now in Golden Gate NRA and named China Beach.

❖ **Kern River SRA**

**Unit Number:** 337

**Naming and Classification:** May 1963

**Purpose Statements:** SP July 1959

**Comments:** Originally a SP, reclassified May 1963. Transferred to Kern County January 1973.

❖ **Knowland State Arboretum and Park**

**Unit Number:** 415

**Naming and Classification:** Sept 1963

**Purpose Statements:** SP July 1959

**Comments:** Originally Joseph R. Knowland State Arboretum and Park. Transferred (quitclaimed) to City of Oakland Aug 1975, was classified Scientific Reserve. Mineral, oil and gas rights and reversionary interest for park purposes reserved by State of California.

❖ **Lake Davis SRA**

**Unit Number:** 334

**GP and GP Amendments:** March 1966

**Comments:** Known also as Grizzly Valley Reservoir. GDP is drawing #7,625. Returned to Plumas National Forest May 1976.

❖ **Lake Elsinore SRA**

**Unit Number:** 629

**Naming and Classification:** May 1963

**Purpose Statements:**

- SP Jul 1959
- DPM January 1965
- DPI January 1974
- DPG Oct 1984

**GP and GP Amendments:** Sept 1974

**Comments:** Originally a SP, reclassified May 1963. Conveyed to City of Elsinore July 1, 1993.

❖ **Las Tunas SB**

**Unit Number:** 544

**Naming and Classification:** July 1963

**Purpose Statements:**

- SP Jul 1959
- SP Dec 1975

**Comments:** Originally Las Tunas Beach SP; reclassified to SB in Jul 1963. Legislatively transferred to Los Angeles County 9-15-95; Chapter 472 (1995). DPR still responsible for 0.16 acres and 100' waterfront from previous 49-year lease with State Lands Commission. On 10/17/2011, DPR exercised its right to terminate Lease #6964 pursuant to Paragraph 12, Section 4, General Provision of the Lease.

❖ **Los Angeles State & County Arboretum (SR)**

**Unit Number:** 545

**Naming and Classification:** Sept 1963

**Purpose Statements:**

- SP July 1959
- DPM April 1966

**Comments:** Classified SR; transferred to County of Los Angeles in Jun 1989. Renamed Los Angeles County Arboretum.

❖ **Los Coches Rancho WC**

**Unit Number:** 457

**Naming and Classification:**

- Sept 1963
- May 1969

**Comments:** Originally classified as SHM; Reclassified to WC May 1969; transferred to Camp Inn, Inc. May 1975.

❖ **Lummis Home SHM**

**Unit Number:** 547

**Naming and Classification:** Sept 1963

**Purpose Statements:** SP July 1959

**Comments:** Named "El Alisal" ("Place of the Sycamore Trees") by Charles Fletcher Lummis who constructed the home in the late 19th century. Established 1943 (1.85 acres). Transferred to City of Los Angeles Feb 1972.

❖ **Lux Arboretum**

**Comments:** Given by Lux estate to the Department Nov 1957. Transferred to County of Los Angeles in Feb 1989.

❖ **Manhattan SB**

**Unit Number:** 549

**Naming and Classification:** July 1963

**Purpose Statements:**

- SP July 1959
- SP Dec 1975

**Comments:** Originally Manhattan Beach SP; reclassified SB Jul 1963. Beach and improvements at north end of unit conveyed to Los Angeles County Sep 1995; Chapter 472 (1995). DPR retains pier and two parking lots. GPPC removed unit from SPS Feb 1996.

❖ **Marin Headlands SP**

**Unit Number:** 242

**Purpose Statements:** DPM January 1965

*(continued Marin Headlands SP)*

**Comments:** Transferred to National Park Service April 1977, now in Golden Gate NRA

❖ **Mariposa Grove of Big Trees**

**Comments:** Granted (along with Yosemite Valley) to California by Congress in 1864; returned to federal government in 1906 and added to Yosemite National Park (established in 1890).

❖ **Mission Bay SP**

**Unit Number:** 637

**Naming and Classification:** June 1962

**Purpose Statements:** SP July 1959

**Comments:** Unit consisted of Mission Beach (467 acres), Ocean Beach, and Pacific Beach. Transferred to City of San Diego Jun 1964. Mission Bay included an amusement center during the summer including a large swimming pool, dance pavilion and other concessions.

❖ **Montgomery Memorial SP**

**Unit Number:** 006

**Purpose Statements:** SP July 1959

**Comments:** San Diego County gave unit to State Nov 1951. State returned it to County Jul 1961. County gave it to City of San Diego Nov 1961; renamed Montgomery Memorial Park.

❖ **Ocean Beach SP**

**Unit Number:** 657

**Comments:** Transferred to City of San Diego Jun 1964.

❖ **Otterbein SRA**

**Unit Number:** 586

**Naming and Classification:** Feb 1978

**Purpose Statements:** DPG Feb 1978

**RMP/Resource Element:** Feb 1978

**GP and GP Amendments:** Feb 1978

**Comments:** GP prepared by County of Los Angeles. Transferred to General Services April 1986 for conveyance to L.A. County. Renamed Schabarum Regional County Park.

❖ **Oxnard SB**

**Unit Number:** 523

**Naming and Classification:** Feb 1983

**Purpose Statements:** DPG Oct 1984

**RMP/Resource Element:** Oct 1984

**GP and GP Amendments:** Oct 1984

**Comments:** GP prepared by City of Oxnard. Transferred to City of Oxnard April 1998.

❖ **Palace of Fine Arts SHP**

**Unit Number:** 271

**Comments:** Acquired in 1964, 15.72 acres. Transferred to City of San Francisco in 1972. Earlier numbered 471.

❖ **Piazzoni/ Mount toro**

**Unit Number:** 431

**Comments:** Reverted undeveloped to San Mateo Guide Dogs for the Blind Sep 1976.

**Point Montara Light Station**

**Unit Number:** 282

**Purpose Statements:** PSL Oct 2000

**Comments:** Located in San Mateo County. Owned by the U.S. Coast Guard and leased to the Department (in 1982). While managed by DPR this property was operated by the American Youth Hostel (at least from 1999). Lease agreement terminated with USCG Jun 2013.

❖ **Puddington Reservoir SRA**

**Unit Number:** 554

**Naming and Classification:** May 1963

**Purpose Statements:** SP July 1959

*(continued Puddington Reservoir SRA)*

**Comments:** Originally a SP, reclassified May 1963. Transferred to L. A. County Oct 1974, now in Frank G. Bonelli Regional Park.

❖ **Redondo SB**

**Unit Number:** 556

**Naming and Classification:** July 1963

**Purpose Statements:**

- SP Jul 1959
- SP Dec 1975

**Comments:** Originally Redondo Beach SP; reclassified SB Jul 1963. Legislatively transferred to Los Angeles County, Sep 15, 1995; Chapter 472 (1995).

❖ **Royal Palms SB**

**Unit Number:** 561

**Naming and Classification:** July 1963

**Purpose Statements:** SP Dec 1975

**Comments:** Originally Royal Palms Beach SP; reclassified to SB Jul 1963. Legislatively transferred to Los Angeles County Sep 15, 1995; Chapter 472 (1995).

❖ **San Francisco Maritime SHP**

**Unit Number:** 253

**Naming and Classification:** Sept 1963

**Purpose Statements:** SP Dec 1975

**Comments:** Originally SHM; reclassified Sep 1963. Transferred to National Park Service in May 1977, now in Golden Gate NRA.

❖ **San Francisco SBs**

**Unit Number:** 285

**Naming and Classification:** July 1963

**Comments:** Transferred to National Park Service Feb 1977, included Baker SB (Unit 285), James D. Phelan SB (Unit 286), and Seal Rock SB (Unit 287).

❖ **San Joaquin Valley Agricultural Museum**

**Unit Number:** 360

**Comments:** Property acquired in 1980; transferred to State Center Community College District in 1988.

❖ **San Luis Obispo SRA**

**Unit Number:** 469

**Naming and Classification:** April 1975

**Comments:** Transferred to U.S. Government Oct 1976, undeveloped.

❖ **San Mateo Creek Wetlands NP**

**Unit Number:** 922

**Naming and Classification:** April 1984

**Comments:** Located in leased area of San Onofre SB, reverted to the U.S. Navy in 1985. Deletion recorded Dec 2002.

❖ **Seal Rock SB**

**Unit Number:** 287

**Naming and Classification:** Nov 1969

**Purpose Statements:**

- SP Jul 1959
- SP Dec 1975

**Comments:** Transferred to National Park Service Feb 1977, now in Golden Gate NRA.

❖ **Seccombe Lake State Urban Recreation Area**

**Unit Number:** 598

**Naming and Classification:** Oct 1980

**Comments:** GP prepared by City of San Bernardino, approved by Director. Legislature named and classified, SB 1446 (1980); Most of Unit transferred to City of San Bernardino in 1992. Department retained 0.57 acres through omission in the transfer documents until April 2012. Unit never classified or legitimized by statute.

❖ **Sharp Park SB**

**Unit Number:** 472

**Naming and Classification:** Nov 1969

**Purpose Statements:** SP July 1959

**GP and GP Amendments:** Nov 1961

**Comments:** Formerly part of San Mateo Beaches SP. Transferred to California Wildlife Conservation Board Jul 1973.

❖ **Simi Valley SRA**

**Unit Number:** 582

**Comments:** Transferred to Ventura Co. Mar 1983 in exchange for Mandalay SB; unit renamed Oak County Park.

❖ **Squaw Valley SRA**

**Unit Number:** 328

**Naming and Classification:**

- April 1960
- May 1963

**Purpose Statements:** DPM April 1966

**Comments:** Acquired May 1958.

Originally a SP as described in Section 13.5 of Chapter 124 of the Statutes of 1955 (no name given). Reclassified to SRA May 1963. Included 1,029 acres. The Budget Act of 1956 specified that the California Olympic Commission would turn over any State lands and facilities to the Division of Beaches and Parks after the 1960 Winter Olympics. The State Assembly (Resolution No. 186 in 1957) provided that these lands would be named Snowshoe Thompson State Park. Transferred to Tahoe National Forest 1972. The unit number was given to the (then) new Leland Stanford Mansion SHP.

❖ **State Cemetery, Sacramento**

**Unit Number:** 328

**Comments:** From 1932 to 1937 the State Cemetery in Sacramento was controlled by the Division of Beaches and Parks. By

act of the Legislature, administration was transferred to the Department of Finance in 1937. 0.113 acres.

❖ **Stinson SB**

**Unit Number:** 236

**Naming and Classification:** July 1963

**Purpose Statements:** SP July 1959

**Comments:** Originally Stinson Beach SP; reclassified SB Jul 1963. Transferred to National Park Service April 1977, now in Point Reyes National Seashore.

❖ **Stunt Ranch**

**Unit Number:** 413

**Comments:** Acquired in 1981.

Transferred to Santa Monica Mountains Conservancy in 1987.

❖ **Tao House**

**Unit Number:** 234

**Comments:** DPR acquired house and 14 acres in 1972. Transferred to National Park Service Jul 1980. Operated by the NPS as the Eugene O'Neill National Historic Site.

❖ **Topanga SB**

**Unit Number:** 574

**Naming and Classification:** January 1976

**Purpose Statements:** DPG Nov 1986

**RMP/Resource Element:** Nov 1986

**GP and GP Amendments:**

- Nov 1986
- January 1990

**Comments:** Unit GP printed together with GP for Will Rogers SB. GP prepared by Los Angeles County. Unit Legislatively transferred to Los Angeles County, Sep 15, 1995; Chapter 472 (1995).

❖ **Willowbrook SRA**

**Unit Number:** 506

**Naming and Classification:** Oct 1978

**Purpose Statements:** DPG Oct 1978

**RMP/Resource Element:** Oct 1978

**Comments:** GDP prepared by Los Angeles County. Quitclaimed to Los Angeles County Jul 1988, renamed Earvin (Magic) Johnson Regional County Park.

❖ **Yosemite Valley**

**Comments:** Granted (along with the Mariposa Grove of Big Trees) to California by Congress in 1864; returned by the state to federal government in Jun 1906 and added to Yosemite National Park (that had been established in 1890).

**LIST 9 – PROPERTIES THAT FIT INTO NO OTHER CATEGORY**

❖ **Abbey Bridge Reservoir**

**Comments:** A potential unit that the Master Plan Review Committee, in the early to mid-1960's, was to prepare a Declaration of Purpose. No work done on a declaration for this property, and its identity is not currently known.

❖ **Buena Vista SRA**

**Unit Number:** 011

**Purpose Statements:** DPM undated

**Comments:** Kern County. Associated with DWR project.

❖ **Bushy Lake**

**Comments:** Sacramento County. Part of Cal-Exposition, given special protected status by PRC 5384; to be managed as if a NP. Managed by the Department from 1973 to 1982

❖ **Cal-Exposition**

**Unit Number:** 700

**Comments:** Sacramento County. Technically, never a unit of the SPS, transferred to an independent State Board.

❖ **California State Railroad Museum**

**Comments:** Located within Old Sacramento SHP. Technically, never a unit of the SPS.

❖ **Corral Hollow Fishing Access site**

**Unit Number:** 012

**Purpose Statements:** DPM undated

**Comments:** Associated with California Aqueduct project

❖ **Dixie Refuge Reservoir**

**Comments:** A potential unit for that the Master Plan Review Committee, in the early to mid-1960s, was to prepare a Declaration of Purpose. No work was done on a declaration for this property, and its identity is not currently known.

❖ **Dredger Tallings Reservoir**

**Comments:** A potential unit that the Master Plan Review Committee, in the early to mid-1960's, was to prepare a Declaration of Purpose. No work was done on a declaration for this property, and its identity is not currently known.

❖ **Exposition Multi-Cultural Center SRA**

**Unit Number:** 725

**Naming and Classification:** March 1982

**Purpose Statements:** PSG May 1982

**RMP/Resource Element:** Aug 1982

**GDP/General Plan:** Aug 1982

**Comments:** Los Angeles County. Never owned or operated by DPR; classified by SPRC; GP approval expired May 1983; now owned by Los Angeles County.

❖ **Hesperia SRA**

**Unit Number:** 533

**Naming and Classification:** July 1974

**Resource Inventory:** Nov 1973

**Purpose Statements:**

- DPG Jun 1974
- SP Dec 1975

**RMP/Resource Element:** July 1974

**GDP/General Plan:** July 1974

**Comments:** San Bernardino County. Undeveloped DWR land. Project dropped Aug 1978. Work on preliminary Jun 1974 GDP stopped Sep 1974.

❖ **Imperial Sand Hills**

**Unit Number:** 462

**Comments:** Project, circa 1967-8.

❖ **Ingram Creek SRA**

**Unit Number:** 395

**Naming and Classification:** July 1974

**Purpose Statements:**

- July 1974
- DPM undated

**GDP/General Plan:** July 1974

**Comments:** Stanislaus County. Undeveloped DWR land, project dropped Jun 1980. Preliminary Jul 1974; stopped Sep 1974.

❖ **Kettleman SRA**

**Unit Number:** 396

**Naming and Classification:** July 1974

**Resource Inventory:** April 1974

**Purpose Statements:**

- SP Dec 1975
- DPM undated

**GDP/General Plan:** Nov 1965

**Comments:** Kings County. Undeveloped DWR land, project dropped Jun 1980; also called Kettleman City Aquatic Recreation Area and Kettleman City SRA. Nov 1965 item called a Developed Area Plan, with map.

❖ **Lower Feather River**

**Comments:** A potential unit that the Master Plan Review Committee, in the early to mid-1960's, was to prepare a Declaration of Purpose. No work was done on a declaration for this property, and its identity is not currently known.

❖ **Multi-Agency Facility/Big Sur**

**Comments:** Facility located in Pfeiffer Big Sur SP.

❖ **North San Joaquin SRA (project)**

**Unit Number:** 002

**Purpose Statements:** PSM June 1966

**Comments:** Undeveloped DWR land.

❖ **Old River Island**

**Unit Number:** 340

**Comments:** Project, circa 1967-8

❖ **Orestimba Wayside**

**Unit Number:** 335

**Comments:** Stanislaus County. Proposed unit associated with California Aqueduct land. Transferred to DWR Nov 1969. Unit number reassigned to Railtown 1897 SHP.

❖ **Peace Valley SRA**

**Unit Number:** 578

**Naming and Classification:** January 1974

**Resource Inventory:** Aug 1972

**Purpose Statements:**

- DPG January 1974
- SP Dec 1975

**RMP/Resource Element:** January 1974

**GDP/General Plan:** January 1974

**Comments:** Los Angeles County Undeveloped DWR land, project dropped Oct 1977.

❖ **Purisima Creek Redwoods Open Space Preserve**

**Comments:** San Mateo County Owned by Mid-Peninsula Open Space District, operated by DPR. Also known as Whittemore Gulch.

❖ **Pyramid Lake SRA**

**Unit Number:** 581

**Naming and Classification:** July 1974

**Resource Inventory:** July 1974

**RMP/Resource Element:** March 1971

**GDP/General Plan:** March 1991

**Comments:** Los Angeles County State Water Project unit; owned by DWR; managed by USFS. DPR prepared a Mar 1971 "Recreation Development Plan" for DWR. Amendment sent to DWR January

1972. SPRC deleted unit from Department Feb 1975.

❖ **Quail Canyon Special Event Area**

**Unit Number:** 522

**Comments:** Reverted to State operations May 2009. An OHMVR unit. Previously named I 5 MX and then Big Tracks LLC owned by Joe Sutter. Area wholly contained in Hungry Valley SVRA.

❖ **Ritter Canyon SRA**

**Unit Number:** 503

**Naming and Classification:** January 1974

**Resource Inventory:** January 1973

**Purpose Statements:**

- DPG January 1974
- SP Dec 1975

**RMP/Resource Element:** January 1974

**GDP/General Plan:** January 1974

**Comments:** Los Angeles County. Undeveloped DWR land, project dropped.

❖ **South San Joaquin SRA (project)**

**Unit Number:** 003

**Purpose Statements:** DPM June 1966

**Comments:** Undeveloped DWR land.

❖ **Tupman SRA**

**Unit Number:** 010

**Purpose Statements:** DPM undated

**Comments:** Kern County. Associated with DWR water project.

❖ **Usal Ranch**

**Unit Number:** 586

**Comments:** Mendocino County. Major addition to Sinkyone Wilderness SP - 1986.

❖ **Whipple Mountains**

**Unit Number:** 666

**Comments:** Project, circa 1967-68

❖ **Yolanda Ranch**

**Comments:** Yolo County. Historic Yolo County farm. Proposed as SPS unit circa 1977.

## E. SPECIALIZED DEPARTMENTAL SORTING

### **List 10 - Units and Properties Not Operated by the State Park System**

These classified units or unclassified properties, while part of the State Park System, are not operated by California State Parks on a day-to-day basis. These units are listed in other locations within this publication but in an effort to make the *Planning Milestones* more user friendly have been provided separately.

Local government agencies or non-profit organizations manage the units for the Department under the terms of an operating agreement or a concessions contract. These units may or may not additionally include partnership financial contribution and matching fund agreements. These two types of agreements are not reported in this publication because they do not necessarily include a scope that would include the entire unit.

### **List 11 – Year of Acquisition of Classified Units to the State Park System**

This list provides a comprehensive summary of acquisitions of classified units within the State Park System in chronological order.

Year Acquired - this column shows when the first property in the unit was acquired by the state. Note that some units were owned by another state agency before they came into the State Park System. More accurately, this figure is the transaction date in that it represents the year that the relevant real estate document was recorded and, if it was not recorded, the date of the document itself. In the case of units and properties not owned by the Department, the year is that of the earliest relevant document, or the most current amendment to the lease, permit, memorandum of understanding, operating agreement, etc.

The most active decades of acquisition occurred post-World War II (1948-1959) when 71 properties were acquired.

### **List 12 – Year of Acquisition of Major Unclassified Properties to the State Park System**

This list provides a comprehensive summary of acquisitions of major unclassified properties within the State Park System in chronological order.

### **List 13 - State Park Units That Include Some or All of a Federal National Natural Landmark**

The National Natural Landmarks (NNL) Program recognizes and encourages the conservation of sites that contain outstanding biological and geological resources, regardless of landownership type. It is the only natural areas program of national scope that recognizes the best examples of biological and geological features in both public and private ownership. NNLs are owned by a variety of land stewards, and participation in the program is voluntary.

National Natural Landmarks are selected for their outstanding condition, illustrative value, rarity, diversity, and value to science and education. Sites are designated by the Secretary

of the Interior, with landowner concurrence, and to-date, nearly 600 landmarks have received the NNL designation within the United States, American Samoa, Guam, Puerto Rico, and the U.S. Virgin Islands.

The National Park Service administers the program, reports on the condition of the NNLs, acts as an advocate for the protection of designated sites and raises public awareness of our nation's natural heritage. Ongoing partnerships with public and private landmark owners allow participants to share information, solve problems cooperatively, and conserve outstanding sites that illustrate the rich and diverse tapestry of the country's natural landscape.

### **LIST 10 – UNITS AND PROPERTIES NOT OPERATED BY THE STATE PARK SYSTEM**

#### ❖ **Albany SMR**

**Unit Property #:** 223

**Comments:** Operated by the East Bay Regional Park District through a joint powers agreement since 1998. Unit will not become officially classified until action is also taken by the Fish and Game Commission. Formerly part of the East Shore Park project. Also known as Albany Mudflats. Included in the Eastshore State Park (SS) (now McLaughlin Eastshore State Park (SS)) GP.

#### ❖ **Austin Creek SRA**

**Unit Property #:** 245

**Comments:** Operated by Stewards of the Coast and Redwoods through an operating agreement on a month-to-month basis (previous agreement ended Jul 2017).

#### ❖ **Bale Grist Mill SHP**

**Unit Property #:** 251

**Comments:** Operated by the Napa County Regional Park and Open Space District through an operating agreement until Mar 2040.

#### ❖ **Bothe-Napa Valley SP**

**Unit Property #:** 240

**Comments:** Operated by the Napa County Regional Park and Open Space District through an operating agreement until Mar 2040.

#### ❖ **Brannan Island SRA**

**Unit Property #:** 314

**Comments:** Operated by American Land and Leisure through a concessions agreement to Nov 2032.

#### ❖ **Castaic Lake SRA**

**Unit Property #:** 569

**Comments:** Operated by the County of Los Angeles on a month-to-month basis.

#### ❖ **Cayucos SB**

**Unit Property #:** 452

**Comments:** Operated by the County of San Luis Obispo to Aug 2024.

#### ❖ **China Camp SP**

**Unit Property #:** 202

**Comments:** Operated by Friends of China Camp, Inc., a 501(c) (3) corporation on a month-to-month basis (previous agreement ended January 2019).

#### ❖ **Colusa-Sacramento River SRA**

**Unit Property #:** 140

**Comments:** Operated by the City of Colusa on a month-to-month basis (previous agreement ended May 2022).

❖ **Corona del Mar SB**

**Unit Property #:** 532

**Comments:** Operated by the City of Newport Beach to Aug 2029.

❖ **Dockweiler SB**

**Unit Property #:** 541

**Comments:** Operated by the City of Los Angeles through an operating agreement on a month-to-month basis (previous agreement ended Nov 1998).

❖ **Drum Barracks**

**Unit Property #:** 576

**Comments:** Operated by the City of Los Angeles until May 2057. Total of 0.43 acres.

❖ **El Presidio de Santa Barbara SHP**

**Unit Property #:** 575

**Comments:** Operated by the Santa Barbara Trust for Historic Preservation to Nov 2026.

❖ **Emeryville Crescent SMR**

**Unit Property #:** 225

**Comments:** Operated by the East Bay Regional Park District through a joint powers agreement since 1998. Unit will not become officially classified until action is also taken by the Fish and Game Commission. Formerly part of the East Shore Park project. Included in the Eastshore State Park (SS) (now McLaughlin Eastshore State Park (SS)) GP.

❖ **Indio Hills Palms**

**Unit Property #:** 646

**Comments:** Located in Riverside County Property managed by The Nature Conservancy as part of the Coachella Valley Preserve. DPR has sole control of the lands within the Preserve that belong to State Parks.

❖ **Jack London SHP**

**Unit Property #:** 241

**Comments:** Operated by the Valley of the Moon Natural History Association to Dec 2031.

❖ **Kenneth Hahn SRA**

**Unit Property #:** 516

**Comments:** Operated by the County of Los Angeles to Jun 2033. The Baldwin Hills Scenic Overlook section of the park is operated by DPR.

❖ **Lake De Valle SRA**

**Unit Property #:** 764

**Comments:** Operated as Del Valle Regional Park by the East Bay Regional Park District to May 2025.

❖ **Leucadia SB**

**Unit Property #:** 634

**Comments:** Operated by the City of Encinitas to Sep 2029.

❖ **Limekiln SP**

**Unit Property #:** 461

**Comments:** Operated by a private concessionaire through a concessions agreement until Dec 2022. State Parks will take over operations January 2023.

❖ **Manhattan Beach Pier**

**Unit Property #:** 546

**Comments:** Operated by Los Angeles County. Originally Manhattan Beach SP; reclassified SB 7-1-63. Beach and improvements at north end of unit conveyed to Los Angeles County Sep 1995; Chapter 4772 (1995). DPR retains pier and two parking lots. GPPC removed unit from SPS Feb 1996. Unit has the same unit number as Los Encinos SHP.

❖ **Marconi Conference Center SHP**  
**Unit Property #:** 213  
**Comments:** Operated by the Marconi Conference Center Operating Corporation to April 2077.

❖ **Martial Cottle Park (SRA)**  
**Unit Property #:** 229  
**Comments:** Operated by Santa Clara County Department of Parks and Recreation through a joint powers and operating agreement. Santa Clara County has the lead role in planning and DPR plays an advisory role. The JPOA is perpetual.

❖ **McLaughlin Eastshore State Park (SS)**  
**Unit Property #:** 220  
**Comments:** Operated by the East Bay Regional Park District through a joint powers agreement until Jul 2043.

❖ **Mendocino Woodlands SP**  
**Unit Property #:** 159  
**Comments:** Management, care, maintenance, enhancement, and operation by the Mendocino Woodlands Camp Association to Jul 2030. An outdoor environmental education camp and group recreation facility for benefit of public.

❖ **Moonlight SB**  
**Unit Property #:** 638  
**Comments:** Operated by the City of Encinitas to Sep 2029.

**Pacifica SB**  
**Unit Property #:** 230  
**Comments:** Operated by the City of Pacifica through an operating agreement until January 2047.

❖ **Pan Pacific Park**  
**Unit Property #:** 501  
**Comments:** Operated by Los Angeles County. Unit name adopted by Director 11-10-81. Development plan prepared Nov 1983 by County of Los Angeles and approved by Director 3-2-84, as per

legislation. Unit exempt from SPS classification, as per legislation. Operated by the County of Los Angeles to Mar 2028. To be transferred to L.A. County as per SB (1993). Total of 27.4575 acres.

❖ **Placerita Canyon SP**  
**Unit Property #:** 552  
**Comments:** Operated by the County of Los Angeles to April 2062.

❖ **Point Dume SB**  
**Unit Property #:** 533  
**Comments:** DPR owns Point Dume NP and an access easement. Sandy beach and parking conveyed to LA County Sep 1995; Chapter 472 (1995). Management guidance is provided by the general management plan of the Santa Monica Mountains NRA. This document, which is advisory only, prepared with DPR involvement but not approved by the SPRC, was approved by NPS in March of 2003.

❖ **Robert W. Crown Memorial SB**  
**Unit Property #:** 258  
**Comments:** Operated by East Bay Regional Park District as Robert Crown Beach through an operating agreement to Sep 2047.

❖ **San Bruno Mountain SB**  
**Unit Property #:** 205  
**Comments:** Operated by the County of San Mateo as San Bruno Mountain State and County Park until Jun 2037.

❖ **Santa Monica SB**  
**Unit Property #:** 557  
**Comments:** Operated by the City of Santa Monica through May 2051. Management guidance is provided by the general management plan of the Santa Monica Mountains NR. Marion Davies Beach House and compound operated by the City of Santa Monica (separate operating agreement).

❖ **Stillwater Cove**

**Unit Property #:** 249

**Comments:** Sonoma County Operated by the County of Sonoma as Stillwater Cove Regional Park to Jun 2035. Associated with DWR project. Total of 36.27 acres. 4,200 feet ocean footage.

❖ **Stone Lake**

**Unit Property #:** 355

**Comments:** Located in Sacramento County. Operated by the United States Fish and Wildlife Service to Sep 2023. Managed as part of Stone Lakes National Wildlife Refuge.

❖ **Sugarloaf Ridge SP**

**Unit Property #:** 247

**Comments:** Operated by the Sonoma Ecology Center on a month-to-month basis (previous agreement ended Dec 2019).

❖ **Watts Towers of Simon Rodia SHP**

**Unit Property #:** 518

**Comments:** Operated by the City of Los Angeles through an operating agreement to Mar 2028.

❖ **Will Rogers SB**

**Unit Property #:** 562

**Comments:** Operated by the City of Los Angeles through an operating agreement on a month-to-month basis (previous agreement ended in January 1999). Management guidance is provided by the general management plan of the Santa Monica Mountains NRA.

❖ **Woodland Opera House SHP**

**Unit Property #:** 327

**Comments:** Operated by the City of Woodland. Operating agreement expires in Jul 2033.

**LIST 11 – YEAR OF ACQUISITION OF  
CLASSIFIED UNITS TO THE STATE  
PARK SYSTEM**

**1889 (1)**

- Marshall Gold Discovery SHP (304)

**1899 (1)**

- Tahoe SRA (302)

**1906 (1)**

- Big Basin Redwoods SP (406)

**1909 (2)**

- Fort Ross SHP (207)
- Sonoma SHP (243)

**1914 (2)**

- State Indian Museum (SHP) (309)
- Sutter's Fort SHP (308)

**1916 (1)**

- Monterey SHP (455)

**1918 (1)**

- San Pasqual Battlefield SHP (615)

**1920 (2)**

- McArthur-Burney Falls Memorial SP (125)
- Sugarloaf Ridge SP (247)

**1921 (2)**

- Humboldt Redwoods SP (119)
- Standish-Hickey SRA (117)

**1923 (1)**

- Prairie Creek Redwoods SP (104)

**1925 (1)**

- Del Norte Coast Redwoods SP (103)

**1926 (1)**

- Richardson Grove SP (116)

**1927 (1)**

- Pío Pico SHP (551)

**1928 (3)**

- Donner Memorial SP (301)
- Mount Tamalpais SP (239)
- Navarro River Redwoods SP (144)

**1929 (2)**

- D.L. Bliss SP (303)
- John B. Dewitt Redwoods SNR (137)

**1930 (2)**

- Mount San Jacinto SP (616)
- Patrick's Point SP (now Sue-meg SP) (106)

**1931 (9)**

- Calaveras Big Trees SP (306)
- Doheny SB (610)
- Humboldt Lagoons SP (105)
- Little River SB (108)
- Mount Diablo SP (203)
- San Clemente SB (611)
- Seacliff SB (409)
- Sunset SB (410)
- Will Rogers SB (562)

**1932 (7)**

- Carpinteria SB (514)
- Hearst San Simeon SP (487)
- Morro Strand SB (442)
- Palomar Mountain SP (617)
- Silver Strand SB (614)
- Tule Elk SNR (350)
- Van Damme SP (142)

**1933 (9)**

- Anza-Borrego Desert SP (622)
- Carlsbad SB (612)
- Cuyamaca Rancho SP (618)
- Natural Bridges SB (407)
- New Brighton SB (408)
- Pfeiffer Big Sur SP (448)
- Point Lobos SNR (449)
- Russian Gulch SP (141)
- San Juan Bautista SHP (411)

**1934 (7)**

- Armstrong Redwoods SNR (208)
- Castle Crags SP (124)
- Fremont Peak SP (412)
- Kruse Rhododendron SNR (206)
- Montaña de Oro SP (441)
- Morro Bay SP (443)
- Sonoma Coast SP (209)

**1935 (2)**

- La Purísima Mission SHP (513)
- Pismo SB (446)

**1937 (2)**

- Shasta SHP (126)
- Trinidad SB (107)

**1939 (1)**

- Jedediah Smith Redwoods SP (102)

**1940 (2)**

- Cayucos SB (452)
- Fort Tejon SHP (351)

**1942 (1)**

- Huntington SB (564)

**1943 (2)**

- Azalea SNR (109)
- Grizzly Creek Redwoods SP (110)

**1944 (2)**

- Admiral William Standley SRA (118)
- Will Rogers SHP (559)

**1945 (2)**

- Mailliard Redwoods SNR (149)
- Portola Redwoods SP (405)

**1946 (2)**

- Columbia SHP (307)
- Samuel P. Taylor SP (233)

**1947 (3)**

- Corona del Mar SB (532)
- Montgomery Woods SNR (143)
- Pelican SB (101)

**1948 (5)**

- Dockweiler SB (541)
- Manresa SB (416)
- McGrath SB (567)
- Point Sal SB (535)
- Santa Monica SB (557)

**1949 (10)**

- Cardiff SB (621)
- Clear Lake SP (218)
- Leucadia SB (634)
- Los Encinos SHP (546)
- MacKerricher SP (146)
- McConnell SRA (310)
- Moonlight SB (638)
- Placerita Canyon SP (552)
- Robert Louis Stevenson SP (215)
- South Carlsbad SB (652)

**1950 (4)**

- Refugio SB (527)
- Tomales Bay SP (237)
- Turlock Lake SRA (311)
- Zmudowski SB (450)

**1951 (6)**

- Asilomar SB (436)
- Benicia Capitol SHP (221)
- Malibu Lagoon SB (548)
- Petaluma Adobe SHP (219)
- Salton Sea SRA (623)
- William B. Ide Adobe SHP (128)

**1952 (6)**

- Brannan Island SRA (314)
- Caswell Memorial SP (316)
- San Elijo SB (654)
- Torrey Pines SB (631)
- Torrey Pines SNR (630)
- Westport-Union Landing SB (150)

**1953 (9)**

- Carmel River SB (437)
- El Capitán SB (519)
- Emerald Bay SP (313)
- Gaviota SP (542)
- George J. Hatfield SRA (312)
- Henry Cowell Redwoods SP (418)
- John Little SNR (438)
- Leo Carrillo SP (540)

**1955 (6)**

- Angel Island SP (231)
- Colusa-Sacramento River SRA (140)
- Fort Humboldt SHP (120)
- Manchester SP (147)
- Thornton SB (275)
- Twin Lakes SB (422)

**1956 (6)**

- Butano SP (423)
- Folsom Lake SRA (318)
- Folsom Powerhouse SHP (370)
- Half Moon Bay SB (277)
- Providence Mountains SRA (538)
- Weaverville Joss House SHP (127)

**1957 (4)**

- Benicia SRA (224)
- Emma Wood SB (530)
- Millerton Lake SRA (378)
- Saddleback Butte SP (543)

**1958 (7)**

- Bean Hollow SB (266)
- Benbow SRA (123)
- Hearst San Simeon SHM (494)
- Hendy Woods SP (148)
- Pescadero SB (227)
- Point Dume SB (533)
- San Gregorio SB (273)

**1959 (8)**

- Franks Tract SRA (329)
- Grover Hot Springs SP (322)
- Henry W. Coe SP (432)
- Jack London SHP (241)
- Montara SB (278)
- Plumas-Eureka SP (321)
- Santa Cruz Mission SHP (433)
- Woodson Bridge SRA (129)

**1960 (6)**

- Bolsa Chica SB (534)
- Bothe-Napa Valley SP 240)
- Monterey SB (460)
- Picacho SRA (658)
- Pomponio SB (226)
- Salinas River SB (451)

**1961 (3)**

- Clay Pit SVRA (155)
- Robert W. Crown Memorial SB (258)
- San Buenaventura SB (515)

**1962 (3)**

- Bodie SHP (324)
- Indian Grinding Rock SHP (373)
- Julia Pfeiffer Burns SP (462)

**1963 (2)**

- Smithe Redwoods SNR (130)
- The Forest of Nisene Marks SP (465)

**1964 (2)**

- Austin Creek SRA (245)
- Bidwell Mansion SHP (139)

**1965 (3)**

- Castaic Lake SRA (569)
- Ed Z'berg Sugar Pine Point SP (339)
- Malakoff Diggins SHP (356)

**1966 (5)**

- Auburn SRA (398)
- El Presidio de Santa Barbara SHP (575)
- Gray Whale Cove SB (270)
- Point Mugu SP (573)
- Reynolds WC (131)

**1967 (5)**

- Lake Del Valle SRA (764)
- Lake Oroville SRA (151)
- Old Sacramento SHP (372)
- Old Town San Diego SHP (662)
- Topanga SP (572)

**1968 (3)**

- Andrew Molera SP (491)
- Castle Rock SP (404)
- Salt Point SP (248)

**1969 (1)**

- San Luis Reservoir SRA (333)

**1970 (1)**

- Red Rock Canyon SP (577)

**1971 (2)**

- San Onofre SB (663)

- Trione-Annadel SP (491)

**1972 (7)**

- Border Field SP (669)
- Candlestick Point SRA (214)
- Caspar Headlands SB (161)
- Caspar Headlands SNR (160)
- Los Osos Oaks SNR (746)
- Mendocino Headlands SP (158)
- Moss Landing SB (454)

**1973 (1)**

- Colonel Allensworth SHP (341)

**1974 (7)**

- Bale Grist Mill SHP (251)
- Bethany Reservoir SRA (744)
- Kings Beach SRA (343)
- Lake Perris SRA (665)
- Malibu Creek SP (537)
- Oceano Dunes SVRA (264)
- Wilder Ranch SP (456)

**1975 (3)**

- Empire Mine SHP (383)
- Hollister Hills SVRA (244)
- Sinkyone Wilderness SP (133)

**1976 (7)**

- Antelope Valley California Poppy Reserve (SNR) (560)
- Burton Creek SP (348)
- China Camp SP (202)
- Chumash Painted Cave SHP (525)
- Jug Handle SNR (154)
- Marconi Conference Center SHP (213)
- Ocotillo Wells SVRA (439)

**1977 (3)**

- Marina SB (479)
- Mendocino Woodlands SP (159)
- Olompali SHP (201)

**1978 (8)**

- Greenwood SB (165)
- Hungry Valley SVRA (521)
- Leland Stanford Mansion SHP (328)
- Lighthouse Field SB (474)
- Robert H. Meyer Memorial SB (590)
- Silverwood Lake SRA (592)
- Wassama Round House SHP (376)
- Watts Towers of Simon Rodia SHP (518)

**1979 (8)**

- Antelope Valley Indian Museum SHP (579)
- Bidwell-Sacramento River SP (163)
- Carnegie SVRA (272)
- Crystal Cove SP (594)
- Garrapata SP (467)
- Pacifica SB (230)
- Santa Susana Pass SHP (505)
- South Yuba River SP (359)

**1980 (2)**

- San Bruno Mountain SP (205)
- Woodland Opera House SHP (327)

**1981 (4)**

- Chino Hills SP (508)
- Clay Pit SVRA (155)
- Marsh Creek State Park (SHP) (254)
- Pigeon Point Light Station SHP (281)

**1982 (5)**

- Anderson Marsh SHP (701)
- Great Valley Grasslands SP (352)
- Harry A. Merlo SRA (136)

- Mono Lake Tufa SNR (366)
- Railtown 1897 SHP (335)

**1983 (3)**

- Ahjumawi Lava Springs SP (190)
- Schooner Gulch SB (164)
- Tolowa Dunes SP (134)

**1984 (2)**

- California Citrus SHP (570)
- Kenneth Hahn SRA (516)

**1985 (5)**

- Año Nuevo SP (222)
- Lake Valley SRA (382)
- Mandalay SB (676)
- McLaughlin Eastshore State Park (SS) (220)
- Washoe Meadows SP (390)

**1986 (1)**

- Point Sur SHP (419)

**1990 (1)**

- Prairie City SVRA (367)

**1991 (1)**

- Governor's Mansion SHP (377)

**1993 (2)**

- Arthur B. Ripley Desert Woodland SP (595)
- Tomo-Kahni SHP (368)

**1994 (1)**

- Limekiln SP (461)

**1995 (1)**

- Pachaco SP (369)

**1998 (1)**

- Heber Dunes SVRA (444)

**2000 (1)**

- Estero Bluffs SP (749)

**2001 (2)**

- Los Angeles SHP (578)
- Rio de Los Angeles State Park (SRA) (563)

**2003 (3)**

- Sutter Buttes SP (132)
- Harmony Headlands SP (745)
- Martial Cottle Park (SRA) (229)

**2009 (1)**

- Fort Ord Dunes SP (476)

**2010 (1)**

- Cambria SMP (401)

**2011 (1)**

- California Indian Heritage Center State Park (SP) (315)

**2014 (1)**

- Eastern Kern County, Onyx Ranch SVRA (331)

**LIST 12 – YEAR OF ACQUISITION OF MAJOR UNCLASSIFIED PROPERTIES TO THE STATE PARK SYSTEM**

**1978 (2)**

- Stone Lake (355)
- Ward Creek (349)

**1979 (1)**

- Burleigh H. Murray Ranch (285)

**1983 (1)**

- Indio Hills Palms (646)

**1984 (1)**

- Verdugo Mountains (597)

**1985 (2)**

- Albany SMR (223)
- Delta Meadows (338)

**1991 (1)**

- California State Capitol Museum (357)

**1998 (1)**

- Point Lobos Ranch (now Ishxenta SP) (435)

**1999 (1)**

- California State Mining and Mineral Museum (707)

**2002 (6)**

- Emeryville Crescent SMR (225)
- Hatton Canyon (now Ishxenta SP) (435)
- Point Cabrillo Light Station SHP (166)
- Rancho San Andrés Castro Adobe (434)
- San Timoteo Canyon (506)
- Wildwood Canyon (507)

**2008 (1)**

- Butte City (121)

**LIST 13 – STATE PARK UNITS THAT  
INCLUDE SOME OR ALL OF THE  
FEDERAL NATIONAL NATURAL  
LANDMARK**

❖ **Año Nuevo SP**

**Unit Property #:** 222

**Acres:** 1,606

**NNL Designation:** Año Nuevo Point and Island

**Year Designated as NNL:** 1980

**Comments:** Año Nuevo Point and Island contains habitat for harbor seals and Steller and California sea lions and is the only mainland breeding ground for the northern elephant seal in the world. The processes of wave cutting geologic uplift and sea level fluctuation are well represented along Año Nuevo Point.

❖ **Anza-Borrego Desert SP**

**Unit Property #:** 622

**Acres:** 622,810

**NNL Designation:** Anza-Borrego Desert State Park

**Year Designated as NNL:** 1974

**Comments:** Anza-Borrego Desert State Park is the largest desert state park in the nation. The site contains some of the best examples of the various biotic communities and geological phenomena of the Colorado Desert region.

❖ **Border Field SP**

**Unit Property #:** 669

**Acres:** 1,569

**NNL Designation:** Tijuana River Estuary

**Year Designated as NNL:** 1973

**Comments:** Tijuana River Estuary is one of the finest remaining saltwater marshes on the California coastline. The site supports three species of endangered birds and contains important habitat for other wildlife, especially waterfowl.

❖ **Crystal Cove SP**

**Unit Property #:** 594

**Acres:** 36,398

**NNL Designation:** Irvine Ranch

**Year Designated as NNL:** 2006

**Comments:** Irvine Ranch contains a remarkably complete stratigraphic succession ranging in age from late Cretaceous (80 million years ago) to the present. The primary biological features at the site include coastal sage scrub and chaparral communities, including rare Tecate cypress woodlands.

❖ **Emerald Bay SP**

**Unit Property #:** 313

**Acres:** 1,457

**NNL Designation:** Emerald Bay

**Year Designated as NNL:** 1968

**Comments:** A vividly colored oval embayment of Lake Tahoe, Emerald Bay was formed by moraines as parallel glaciers receded. The site is an outstanding example of glacial geology.

❖ **McArthur-Burney Falls Memorial SP**

**Unit Property #:** 125

**Acres:** 10

**NNL Designation:** Burney Falls

**Year Designated as NNL:** 1984

**Comments:** Burney Falls contains some of the best examples in the western United States of a river drainage regulated by stratigraphically controlled springs, and of a waterfall formed by undercutting of horizontal rock layers.

❖ **Mount Diablo SP**

**Unit Property #:** 203

**Acres:** 6,625

**NNL Designation:** Mt. Diablo State Park

**Year Designated as NNL:** 1982

*(continued Mount Diablo SP)*

**Comments:** Mt. Diablo State Park contains the best examples of diapiric (igneous intrusion) geologic processes in the South Pacific Border biogeographic province. It is one of the few places in the region where geologic strata of Jurassic, Cretaceous, and Tertiary age can be seen in an aggregate thickness of 42,000 feet. The site also possesses a great diversity of native plant species and associations.

❖ **Oceano Dunes SVRA**

**Unit Property #:** 264

**Acres:** 11,533

**NNL Designation:** Nipomo Dunes – Point Sal Coastal Area

**Year Designated as NNL:** 1974

**Comments:** Nipomo Dunes-Point Sal Coastal Area contains the largest, relatively undisturbed coastal dune tract in California, and is one of the last remaining tracts of pristine rocky coastline in the South Coast Ranges. The site supports great species diversity, including rare and endangered plants and animals.

❖ **Point Lobos SNR**

**Unit Property #:** 449

**Acres:** 1,398

**NNL Designation:** Point Lobos State Reserve

**Year Designated as NNL:** 1967

**Comments:** Point Lobos State Reserve is an outstanding example of terrestrial and marine environments in close association. It is the only known habitat of Monterey cypress and variegated brodiaea and is one of only two or three areas containing the Gowan's cypress and sea otter. The site is a sanctuary for thousands of sea and shorebirds.

❖ **Providence Mountains SRA**

**Unit Property #:** 538

**Acres:** 1,592

**NNL Designation:** Mitchell Caverns and Winding Stair Cave

**Year Designated as NNL:** 1975

**Comments:** Mitchell Caverns and Winding Stair Cave, developed in the Bird Spring Formation of Permian age, are the most important solution caverns known in the Mojave Desert biogeographic province. Several other caves are located within the landmark boundary.

❖ **Torrey Pines SNR**

**Unit Property #:** 630

**Acres:** 337

**NNL Designation:** Torrey Pines State Reserve

**Year Designated as NNL:** 1977

**Comments:** Torrey Pines State Reserve contains a unique and undisturbed biological community supporting endangered bird species. Torrey pine forests occur naturally only here and on Santa Rosa Island, 175 miles to the northwest. High bluffs and sea cliffs found at this site are good examples of geological processes.

❖ **Van Damme SP**

**Unit Property #:** 142

**Acres:** 900

**NNL Designation:** Pygmy Forest

**Year Designated as NNL:** 1969

**Comments:** Pygmy Forest is a unique forest of low, stunted trees and shrubs caused by a complex ecological condition associated with underlying wave terraces and their unusual soils.

## CHAPTER IV: LIST ORGANIZATION AND DEFINITIONS

Each list's information is presented in a horizontal tabular format. The descriptive title of the category itself appears in boldface type at the top of each page of its list. All properties on each list, the classified units, and unclassified properties, appear by name in the table's left-hand column, arranged in alphabetical order. A standard set of information items relevant to each unit or property appears in the row to the right of its name. In these lists, this information is arranged in columns, the headings are explained below.

The headings and contents of the columns common to the tables created for the report's ten lists may be explained or characterized as follows:

- *Unit/Property* - the name of the classified unit or unclassified property, along with its abbreviated classification (where appropriate). Where the words "state park" are part of the unit name and not its classification, the unit name will be followed by the official classification in parentheses. Where the name of the classified unit or unclassified property has yet to be approved by the SPRC or legislation, the current working name appears in parentheses until subsequent official action is taken.
- *Unit/Property Number* - the unit number is a unique three-digit number that the Department assigns for administrative purposes to a variety of organizational components, including to each classified unit and to most major unclassified properties. A handful of units and properties have numbers that have been put in parentheses; these numbers are not part of the official Department numbering system but were created so that the Microsoft Access database of purpose statements could accommodate these otherwise unnumbered units and properties. These numbers appear only in that database, which is described in Chapter VI.
- *Year Acquired* - this column shows when the first property in the unit was acquired by the state. Note that some units were owned by another state agency before they came into the State Park System. More accurately, this figure is the transaction date, in that it represents the year that the relevant real estate document was recorded and, if it was not recorded, the date of the document itself. In the case of units and properties not owned by the Department, the year is that of the earliest relevant document, or the most current amendment to the lease, permit, memorandum of understanding, operating agreement, etc. This column is used only for Lists 1 and 2.
- *Unit/Parent Unit* – "parent unit" is a term coined for this report and used only with List 3. It is the name of the larger classified unit that the subject internal unit is located.
- *Naming and Classification* - the date that the property was named (or renamed) and/or classified (or reclassified). The SPRC or the Legislature usually takes both actions at the same time, by resolution or by Legislative action, respectively, so the indicated date almost always represents both actions. The naming and classification process is referred to in Chapter VI of this report.

Prior to the 1950s, properties were named and given one of the two then-available classifications (SP, SHM) at or soon after the time of their acquisition. At hearings held in May, July and September of 1963, the SPRC reclassified many existing units into

classifications that legislation had recently made available (SB, SHP, SR, SRA), also renaming a few of them in this process. An asterisk (\*) next to any of these dates indicates that these SPRC actions made no change in the subject unit but simply reaffirmed both the unit's then-current name and classification.

- *Resource Inventory* - this document or collection of materials was known in earlier years as the "Inventory of Features." What is recorded in the table is the date of the completion of this basic inventory of the natural, cultural, aesthetic, and recreational resources found in the unit or property. In earlier years, the resource inventory was a distinct, separate publication that may or may not have been followed by the preparation of a general development plan. From the late 1960s to the mid-1990s, the resource inventory was an integral part of the unit-level general planning process and was used as the basis for the plan's required resource element at that time (See explanation for the "RMP/Resource Element"). Public Resources Code (Sec.5002.1) specifies the inventory requirements for the purposes of unit classification and subsequent planning. The Department's *Planning Handbook* further defines the process and documents (resources summary) required by the SPRC as background information in preparation for its action to classify or reclassify a unit.
- *Purpose Statements* – this phrase is used to encompass two kinds of statements: statements of purpose and declarations of purpose. These items describe the unit's primary values and features and indicate the Department's main objectives in their management. Over the years, these statements have appeared in a number of printed sources and have received different levels of official approval. The information immediately below identifies the sources of these different types of purpose statements. Each entry in this purpose statement column has two parts, (1) the set of letters indicating the source of the statement and (2) the date indicating the month and year when the statement was approved. Purpose statements with an asterisk (\*) exist only in draft form and were not approved.
- *SP - "Statement of Purpose"* – two large sets of such statements were prepared by the Department. The first list, dated July 27, 1959, was approved by the Director. The second list, dated December 29, 1975, was approved only at the level of the Chief of the Resource Management and Protection Division.
- *DP - "Declaration of Purpose"* – this more common type of purpose statement has been issued on an individual basis as a component of a variety of unit-level planning documents. Distinguishing among them as a reflection of their source, this report identifies variations on these declarations as follows:
  - *PSM - Purpose Statement – Master Plan (Master Plan Review Committee):* Between 1963 and 1966, a set of individual declarations were prepared by a staff committee and approved in batches by both the Director and the SPRC. In a few cases, the Commission indicated in the process of giving its approval that a unit's declaration of purpose should be considered as equivalent to its Master Plan.
  - *PSG – Purpose Statement – General Plan (Master Plans, General Development Plans and General Development Plan Amendments):* Individual declarations were prepared and published in most plans prepared between the early 1960s and 1980.

Declarations of purpose became required by law [see PRC section 5002.2(b)] after 1972. Prior to 1972, these plans were approved by the Director. Starting with Doheny State Beach and San Onofre State Beach, approval by the SPRC was required.

- *PSG (also) - Purpose Statement - General Plan (General Plans and General Plan Amendments)*: A new type of legislatively mandated plan (with the word “development” no longer in the title) first appear in 1978 and continue to the present. Individual declarations were prepared as part of the general planning process and approved by the SPRC as a part of the general plan.
- *PSI - Purpose Statement – Interpretive (Interpretive Prospectus)*: These five to ten-page documents, prepared during the period from the 1970s through the late 1980s, were highly generalized plans for the interpretation of a unit’s natural, cultural and recreation resources. They were intended to be approved at the division chief level. Those declarations marked with an asterisk (\*) are draft interpretive prospectuses that did not receive official approval.
- *PSR - Purpose Statement – Resource Management (Resource Management Plans or Resource Elements)*: From 1972 to present, resource management plans were written as part of general development plans. There are some resource management plans that are separate documents independent of general development plans, some that have official approval and others that do not. Resource elements are specific chapters in current, post-1972 general plan documents and, as such, are approved by the SPRC. In the late 1990s, it was determined that a general plan did not have to have a specific, identifiable resource element, as long as the materials that such an element would cover could be, collectively, found throughout the document. Many such plans therefore have no identifiable resource element.
- *PSC - Purpose Statement – Classification (Naming and Classification)*: In two instances, both in January 1999, proposed declarations were included as part of the resource summary given to the SPRC as part of the material needed to take action on a unit’s naming and classification. Their transmittal to the Commission implies their approval by the Director.
- *PSL - Purpose Statement – List (List of the GPPC)*: This list of 71 declarations of purpose were prepared by staff for the Department’s major unclassified properties and for those classified units that had a purpose statement prepared no more recently than 1975. The General Plan Policy Committee (GPPC) assigned the work that was reviewed by the Director and sent to the SPRC as an informational item at its October 2000 meeting. Note that the GPPC has since been renamed the Planning Policy and Programming Committee (PPPC).
- *PSU - Purpose Statement – Unknown*: The sources of these statements are not known.

Two other types of statements appear in this collection, as indicated below. These are not considered purpose statements or are seen as being interchangeable with the Statement of Purpose for a unit. The inclusion of these statements in these documents indicates their value, nonetheless.

- SOP - “*Sense of Place*”: Starting in 1992, general plans contain these often lengthy and somewhat poetic statements, that describe the intrinsic and less tangible values of the unit and indicate the emotional and intellectual qualities of the experience that the visitor may be expected to enjoy while visiting the unit. In some cases, these are called “Spirit of Place” statements.
- VS – “*Vision Statement*”: Starting in 1999, many general plans contain these statements, that provide a broad overview of what the unit should be as a result of implementing the plan. It shows the unit as a created ideal.

Each entry in this purpose statement column has two parts, (1) the set of letters (shown immediately above) indicating the source of the statement and (2) the date indicating the month and year when the statement was approved.

- *RMP/Resource Element* – this column contains the date of completion of a body of resource information and resource management policy guidance for the unit. The resource management plan was published as a portion of the general development plan document. When this type of plan document was replaced by general plans, the resource element became a separate, identifiable, mandated chapter in the plan document. After 1999, resource elements, while identifiable as such, were allowed to appear at various locations throughout the plan. In the 1970s and 1980s, in cases where substantial resource planning work was done but no general plan was subsequently prepared, resource management plans were published as distinct documents. See below, *GDP/General Plan*, for explanation of the presence of an asterisk (\*) placed next to the dates of the RMP/Resource element approval.
- *GDP/General Plan* – this column contains the date of the Director’s or the SPRC’s approval of the unit’s general development plan or the SPRC’s approval of the general plan. Prior to 1972, documents called development plans, master plans or (later) general development plans (GDP) were prepared for individual units. These plans were relatively brief, some of the earliest ones being only a map with accompanying text. Such plans focused almost entirely on land use and facility development. The later GDPs were broader and more holistic in their scope, and in specific sections dealt explicitly with a variety of resource management considerations. They also contained an analysis of the plan’s environmental implications.

The oldest plans, development plans, have content that is obsolete and are not included in this document. The same holds true for all but one of the master plans (Grover Hot Springs SP). Most general development plans, however, are sufficiently substantive and perhaps have enough current relevance to be included in the *Planning Milestones*. They are distinguished from general plans by the presence of an asterisk (\*) placed next to the date of approval. A number of the very earliest GDPs often consist of only one or more maps and are indicated with two asterisks (\*\*).

In 1972, legislation explicitly defined the contents of the general plan document, which was to replace the GDP as the source of unit-level planning guidance (See PRC section 5002.2 *et seq.*). The new type of general plan discusses the basic resources and recreation values, physical constraints, and opportunities of the unit, establishes the objectives for its management, and provides policies and guidelines for achieving those

objectives. The general plan is a document that is more oriented towards resource values and visitor opportunities, broader in scope and provides more background information than did the general development plan. The general plan contains the analyses of potential impacts and discussion of alternatives for public review that are required by the California Environmental Quality Act (CEQA) and is approved by the SPRC.

During the next 30 years, there were a number of anomalies and inconsistencies in the preparation and publication of general plans. For a period in the 1970s, some preliminary plans approved by the SPRC were not published as a final general plan, primarily due to staff and budget constraints and with pending legal actions that caused substantial delays for some. Beginning in the late 1990s, the number of public comments on the preliminary plan received during the CEQA review process, and the staff responses to those comments, were published in separate volumes to avoid creating oversized and cumbersome documents.

In the late 1990s, a study by a departmental General Plan Improvement Team (GPIT) determined that the general plan had become too lengthy and too detailed in its published documentation, analysis, and recommendations. Within the context of the 1972 Public Resources Code requirements, the GPIT prepared guidelines for the preparation of a new type of general plan that would be shorter, more general, and more of a vision document than a specific, detailed directive. These guidelines are available in the *Planning Handbook* originally published in 2002 and periodically updated as necessary. Currently, general plans provide broad guidance as to the unit's purpose, potential, and the Department's management intentions for the unit. More detailed site-specific planning is done for the unit as funding becomes available for implementation, as project plans or management plans to better define and achieve the plan's goals and objectives. Unlike earlier general plans, the format of current plans differs somewhat from the specific elements identified by the PRC. However, the general plans approved during and after 1999 satisfy the requirements of the PRC and are still considered the primary management document for a unit.

While most general plans are for single units, a few plans encompass a number of closely related (in geographic terms) units. More detailed information is found in Chapter VIII of this report.

It was noted above that, in the interest of economy, some of the preliminary general plans prepared from the early 1970s through the mid-1980s were not reprinted as final documents after their approval by the SPRC. In these cases, the word "final" was often hand-written on the cover of the preliminary document and often an explanatory memo and the SPRC's resolution approving the plan were inserted under the document's front cover. Although not printed in its final format, the Preliminary General Plan & Final Environmental Impact Report (including public comments and staff responses and approved revisions), along with the Commission's resolution and the Notice of Determination constitutes the approved general plan for the unit for the purposes of CEQA and compliance to the requirements of the PRC.

As a matter of historic interest, the 1963-1966 set of declarations of purpose might be considered the Department's first accomplishment in the broad scale preparation of unit-

level plans. When the SPRC approved these brief statements, it explicitly recommended to the Director that they "be adopted as the master plans of these areas."

*GDP and General Plan Amendments* – this column includes the date that the SPRC approved amendments to all or part of a unit's existing general development plan or general plan. Dates with an asterisk (\*) are amendments to general development plans rather than general plans. Most amendments cover very limited aspects of the original plan; when major changes are required, a broadly revised or entirely new general plan is usually prepared.

*Cornerstone Documents* -- The Cornerstone Document (CD) is a summary of what is known about a park and expands on the Declaration of Purpose by highlighting its primary purpose(s) and values in detail. It is based on research and technical advice from diverse disciplines, as well as input from community stakeholders, including California Native American Tribes. A CD forms the basis for future, detailed strategies and projects for park operation and improvements. It is a dynamic document that is subject to revision as new information is discovered about a park or as public recreation values change. Each unit of the State Park System should have a CD because it sets the foundation that serves as the basis of all future decisions for a park. CDs are the newest planning document type. For more information about Cornerstone Documents, see the report, *2017 Transforming the Planning Process Committee Report*.

*Comments* - this column provides a wide range of information relevant to the history and current status of the unit or property. Included are such subjects as relevant legislation; past changes in unit number, name, or classification; an indication as to whether the unit's plan was prepared and published individually or as part of a group of units; and the identity of the unit's operating agency or organization in those cases where it is not operated by the Department itself. In an admittedly incomplete and unsystematic way, this column attempts to capture items of relevant or interesting information that would otherwise be scattered or lost. It represents an effort to add some perspective or dimension to the unit and its relationship to the current State Park System.

## CHAPTER V: HISTORY OF THIS DOCUMENT

The Beilenson legislation of 1972 (PRC section 5002.2 *et seq*) strengthened and standardized the legal requirements for the land use and management planning required for individual units of the State Park System. In this legislation, specific steps and requirements were established for the preparation of what was to be called a unit's general plan. To keep track of the unit-level planning that had been accomplished by the Department before 1972, as well as that what was done subsequently in accordance with the new legal requirements, Natural Heritage Section Supervisor Frederick Meyer developed an organized record of such information for each individual unit of the State Park System.

Over time, Meyer expanded his records to include a wider variety of unit-level planning information. It was enlarged to include such matters as the dates of the unit's classification and naming, the date of the approval of a unit's declaration of purpose, the accomplishment of any substantial resource inventory or resource management planning work, and the amendments to any of the unit-level plans. During this period, Meyer expanded these records to include information on major unclassified properties, units with names that were no longer in use, and units and properties that had been divested by the State Park System. In addition, the records began to include a wide range of "miscellaneous" information on the history and current status of many units and properties. As a result, the records contained a large and more diverse amount of useful data regarding unit-level planning and management actions reported previously.

During the 1980s, after Meyer's retirement, Jim Woodward was instrumental in expanding and updating these records, while Beth Coppedge Walls undertook the annual task of compiling, publishing and distributing the updated information as an internal report of the Resource Protection Division. As General Planning Coordinator from 1988 through 1993, Wayne Woodroof updated and added to the information base of what by then became known informally as the "WWW Report", the Woodward – Walls – Woodroof Report. The last report in this series was dated July 15, 1993.

Following its establishment in 1993, the Department's General Plan Policy Committee (GPPC) assumed the responsibility for updating and producing the WWW Report. Bruce Kennedy revised and greatly expanded the single-list format of the earlier report, so that the more than 500 classified units, unclassified properties and certain projects were divided into nine sets of mutually exclusive categories. A great deal of new information about the units and properties was added to the report. The first edition of this new report, entitled *Park Units and Properties Associated with the California State Park System*, was dated October 1995.

In the next year's edition, dated July 1, 1996, a large map of California showing the State Park System was included in a pocket inside the document's back cover. This map identified the State Park System's field districts and showed the names and locations of the Department's classified units and internal classified units, as well as the major unclassified properties located within each district. In 1999, the report was given a new title, *Planning Milestones for the Park Units and Major Unclassified Properties Associated with the California State Park System*. In early 2001, the responsibility for the annual update and publication of this report and its accompanying map was given to the Department's Planning Division and championed by planner Bruce Kennedy. Planner Barry Trute has been responsible for the *Planning Milestones* since the July 1, 2004, publication. In 2013, the Planning Division was dissolved, and the

*Planning Milestones* responsibility passed to the Marketing and Business Development Office, Planning, Research and Support Section. In 2020 the responsibility of developing, publishing, and circulating the *Planning Milestones* was transferred to the Strategic Planning and Recreation Services Division, Recreation Planning Unit.

As soon as possible after the beginning of each fiscal year, the Strategic Planning and Recreation Services Division will issue a revised edition of *Planning Milestones*, containing changes that occurred during the previous fiscal year (July 1 – June 30), and including any corrected or newly discovered information that is relevant. Each annual edition will, as a central purpose, specify the exact set of classified units and unclassified properties that collectively constitutes the State Park System as of the report's publication date. This number is the Department's official count of units and properties. Copies will be printed and/or provided online for distribution throughout the Department.

The second major purpose of this report is to record the general planning work (including naming and classification) that has been approved by the SPRC during the 12 months of the previous fiscal year.

The library of the Strategic Planning and Recreation Services Division, Recreation Planning Unit contains the Department's most complete set of the annual *Planning Milestones* publications, as well as its many predecessor documents. The current year's edition, and those of the last few years, can also be found on the Department's webpage <http://www.parks.ca.gov/planningmilestones>.

California State Parks produces a variety of maps each year. These may range from unit specific to statewide projections. The map provided with the *Planning Milestones* is the most comprehensive and heavily researched map produced by the Department and as such is considered the *official* map of California State Parks.

## CHAPTER VI: AVAILABILITY OF ORIGINAL AND IN-PROCESS PLANNING MATERIALS

A central purpose of this report is to provide information on the existence of a variety of basic types of unit-level land use and management planning materials, and on the approval dates of these materials. The basic types of information are:

- Unit names, classifications, and numbers.
- Resource inventories, resource elements, resource management plans.
- Purpose statements (statements of purpose, declarations of purpose, vision statements, spirit of place [or sense of place] statements).
- Master plans, general development plans, general plans.
- General development plan amendments, general plan amendments; and
- Miscellaneous information on the background and/or current status of a classified unit or a property.

Copies of the documents themselves, and the records of their approval, may be found in a number of departmental or state depositories, as indicated below. Most of these materials exist as hard copy (paper). Unfortunately, none of the Department's and the State's official document depositories provide an absolutely complete collection of all of the materials so that some searching may be needed to find the desired item.

A number of the above-mentioned planning materials also exist in electronic format. For specifics, see the section "Location of Electronic Documents", below.

*Unit Naming and Classification Materials; Assignment of Unit Numbers:* These materials consist of three items - a resource summary for the unit, a letter or staff report from the Director to the SPRC suggesting a small number of suitable candidate name(s) and recommended classification(s) that would be appropriate for the unit, and a SPRC resolution that reflects the Commission's action for adoption of the unit name and classification.

Naming and classification materials may be found in the Department's Archives, Central Records or the Strategic Planning and Recreation Services Division library. Starting in 1995, these three items have been collected as a package and published for most of the units that were named and classified outside the general plan process.

*Resource Inventories, Resource Elements, Resource Management Plans:*

Resource inventories are internal documents containing substantive information on a unit's resources, usually gathered by the planning staff prior to preparing a resource management plan or general plan. These inventories are prepared when staff time and funding is available but are far more detailed than the resource summary documents currently prepared for the naming and classification process. Resource elements are sections or chapters within the unit's published resource management plan or general development plan prepared prior to

1999.

Resource management plans from the 1980s are unit-wide plans developed independent of (usually prior to) a general development plan. Some of these unit-wide plans have Director, division, or district level policy approval, while others do not. These are not to be confused with more contemporary resource management plans, that usually address a resource management issue for a specific area within a unit (e.g., fire management, trail management) and are often prepared subsequent to or independent of a general plan. These resource management plans are approved at either the division or district level and not identified here.

Resource inventories and resource management plans may be found in one or more of the Department's depositories or requested from the appropriate district or division who prepared them. Resource elements may be found as a distinct element or chapter in the appropriate general plan documents.

*Purpose Statements:* These are usually brief statements; most are only two short paragraphs in length. In general, the first paragraph summarizes the main features and values that were the reason for acquiring the property. The second paragraph indicates the nature of the Department's intended management of the unit. There are two types of "purpose statements": statements of purpose and declarations of purpose. These purpose statements are found in various sources: collections of them exist in staff-prepared lists (July 1959, December 1975, October 2000), they appear individually in park-specific interpretive prospectuses, general development plans and general plans.

Many units may have more than one purpose statement, each prepared at a different point in time and appearing in a different source document. Regarding the many statements that a single unit may have, some will be unique in their text, while others may simply repeat what had been created earlier for the unit. The Department's Planning Policy and Programming Committee has determined that the most recent statement is to be considered the operative purpose statement for the unit.

The electronic version of the purpose statement database is updated as of July 1<sup>st</sup> of each year.

*Master Plans, General Development Plans, General Plans:* These items exist as maps (most master plans and early GDPs) and as published documents (most general development plans and all general plans). Some master plans consist only of a map indicating the development proposed for the unit. Master plans and early general development plans were approved by the Director. Later general development plans and all general plans were approved by the SPRC.

Publication of the Department's CEQA documents related to general plans varies depending on the plan and the number of comments and responses to comments on preliminary general plans. During the 1980s and early 1990s, some published (approved) plans contained these materials as a distinct element of the plan, while others did not. In 1999 the Department's Planning Policy and Programming Committee provided direction to the planning teams that such materials may be "published" separately from the plan itself as volume 2, with the general plan as volume 1. Some general plans were prepared with a

separate Environmental Impact Report (EIR). These CEQA-oriented documents are issued in very limited quantities, available upon request and placed only in the Department's depositories and in public libraries local to the unit.

*General Development Plan Amendments; General Plan Amendments:* These items exist as published documents. They range in scale from major revisions of many dozen pages to minor amendments that are covered in a very few pages. Most amendments are limited in scope, addressing only a small area of the unit or a single management topic. These amendments may be found in the same depositories as the general plan documents.

Miscellaneous Information: The purpose of the "comments" column in every table is to provide salient information on the history, background and/or current status of the unit or property. This information is intended to give greater perspective to the subject unit or property beyond that provided by the information found in the tables' other standard columns.

The information found in the "comments" column has been gleaned from a wide range of sources, some that are no longer easily traceable. These sources include SPRC minutes, various studies, reports and memos, and personal conversations with many current and past employees.

#### Location of Original (Hard Copy) Documents:

The materials described above may be sought in the depositories of this department and of other State agencies. Since no depository is complete, more than one may have to be visited before finding the needed material.

#### Department of Parks and Recreation:

The Department itself has four major depositories for the types of materials referred to in this report.

- *Central Records* – This depository contains a copy of most of the Department's general plan-type materials. In addition, it contains the masters for the more recent general plans and general plan amendments, making easy the reprinting of good new copies when demand warrants. Central Records also contains the minutes of past SPRC meetings and the bulk of past memorandums and correspondence on a wide range of relevant subjects.
- *Acquisition and Development Division* – This depository contains what is perhaps the Department's most complete and certainly the best-referenced collection of plans, plan amendments, resource studies and interpretive prospectuses. The Division's collection was augmented by the even more extensive materials from the Northern Service Center, which was physically relocated and placed within the Division in April 2001.
- *Natural Resources Division* – This depository has many specialized, unpublished, and hard-to-find natural resource studies and documents, in addition to a selection of plans.

- *DPR Archives* - This depository is the Department's permanent home for studies, surveys, bibliographies, reports, plans, and other records of enduring value created by Department staff. The mission of Archives is to acquire, organize, preserve, and provide access to the cumulative body of reference documents and electronic data required for effective stewardship of the full range of natural and cultural resources present in the State Park System.

Some materials of interest may be found in the office of the Assistant to the California SPRC, the Southern Service Center, and the Recreation Planning Unit of the Strategic Planning and Recreation Services Division.

#### State Depository Libraries:

Those departmental planning materials that are officially published public documents may be found in the State's officially designated depository libraries, that are located in different institutions in various cities throughout the state. A list of these libraries may be obtained from the State Library in Sacramento. The materials in all of the State's depository libraries may be accessed through its central computerized catalog system.

#### Location of Electronic Documents:

A portion of the documents that the information in this report is drawn is available in electronic form, and a portion of those files may be accessed over the Internet through the Department's website <http://www.parks.ca.gov>.

The more than 900 purpose statements have been entered into an Access database, which is housed at the Strategic Planning and Recreation Services Division, Recreation Planning Unit. A compact disk (CD) holding this database may be found, along with explanatory materials, in a loose-leaf binder in the libraries of the Strategic Planning and Recreation Services Division, the Acquisition and Development Division, and the Central Records Section. Upon request, the Department's Recreation Planning Unit can provide the statements for individual units or the entire collection of statements in hard copy form. The collection is also available over the Internet through the Department's website <http://www.parks.ca.gov>.

Approximately 165 of the most recent general plans and general plan amendments have been electronically scanned and are available on a set of CDs. These CDs may be found in a loose-leaf binder in the Strategic Planning and Recreation Services Division library.

This document itself, *Planning Milestones for the Park Units and Major Properties of the California State Park System*, is available through the Internet on the Department's website. As is the case with the published version, the digital version will be updated once a year, with each new edition. All of the materials available on the Internet are in a read-only format and may not be altered by the reader.

Over time, more of the planning information cited in this report will be made available electronically and online. The reader should explore the Department's website to see what is currently available. This Department's basic Internet website address is <http://www.parks.ca.gov>.

Availability of Original or Reproduced Documents:

Copies of the more recent general plans are often available from the office of the district that the subject park is located. The price of such documents, if a charge is made, is indicated on the inside of its back cover.

Older plans and other documents, which extra copies are no longer available, may be specially photocopied by the Department in order to fulfill a specific request. The recipient will be charged at the current departmental rate for this service. Government agencies are not charged for these materials.

Approved general plans and those in progress may be accessed by selecting the links at <http://www.parks.ca.gov/generalplans>.

## CHAPTER VII: A GRAPHIC HISTORY OF GENERAL PLANNING ACTIVITY

As shown by the detailed lists herein, especially List 1, the Department has been engaging for more than half a century in the work of preparing plans for the protection, development and management of the individual units of the State Park System. The different planning products – the purpose statements, the specialized studies and the plan documents themselves – contain most of the substance of these planning efforts.

The multi-page table, the single-page chart, and the line graph found in this chapter graphically summarize the annual production of the most important of this planning work. This information is shown in terms of calendar years rather than fiscal years, which is the standard time frame used by *Planning Milestones*. The three major types of planning efforts portrayed by these graphics are:

- Unit-level plans
  1. Master plans and general development plans
  2. General plans
- Amendments to unit-level general plans
- Naming and classification of units, and revisions thereto (for the basic units only, not for the classified internal units on List 3)

The noticeable ebb and flow of unit-level planning work over the years largely reflects the availability of the funding and staff resources available to do such work. The choice of which units received planning attention at any given time reflects the contemporary sense of departmental priorities, including which plans were believed to be most immediately needed to provide guidance in the management of the unit's resources or its visitors, and/or to provide the basis that would allow for the development of desired facilities.

In reading this table and the chart, the following should be noted:

- the units listed in each of the table's cells are arranged alphabetically rather than chronologically (i.e., in the order of the month of the document's approval or of the action taken).
- the units are identified by the names and classification that were in place when the planning work was done and approved even though in some cases changes have been made in naming and classification since approval.
- the table and the graph contain only units that are currently part of the State Park System. Not recorded is planning that was accomplished for units and properties with names that have been lost through their combination with another unit or through divestiture from the Department this document's Lists 7-8.

- the large amount of planning work that was accomplished prior to 1970 has been summarized into two time periods, “before 1965” and 1965-1969. This division was made to save space on the chart and because many of these early planning efforts are so old as to be considered non-viable.
- units in the table’s general plans row that are *italicized* indicate that the general plan listed there replaced an existing plan for the unit and is not the unit’s first general plan.
- units in the table’s plan amendments row that are *italicized* indicate that the amendment listed there is the second or third amendment (not the first) for that unit’s plan.
- units in the table’s naming and classification row that are *italicized* indicate that the action was for a renaming and/or a reclassification action; and
- the most recent year covered in the table, the chart and the graph - calendar year 2024 - is only half over at the time of the date of this publication; additional planning activity may be anticipated during the last six months of this calendar year.

**MASTER PLANS, GENERAL  
DEVELOPMENT PLANS**

- 1956**
- Richardson Grove SP
- 1957**
- Silver Strand SB
- 1958**
- Leo Carrillo SP
  - Tule Elk SR
- 1959**
- 1960**
- 1961**
- 1962**
- Grover Hot Springs SP
  - Hendy Woods SP
  - Natural Bridges SB
- 1963**
- Sunset SB
- 1964**
- 1965**
- 1966**
- Caswell Memorial SP
  - Grizzly Creek Redwoods SP
  - Los Encinos SHP
  - Robert W. Crown Memorial SB
- 1967**
- 1968**
- 1969**
- Carpinteria SB
  - El Capitán SB
  - Lake Del Valle SRA
  - Refugio SB
  - San Clemente SB
- Sugar Pine Point SP
- 1970**
- Old Sacramento SHP
  - Silverwood Lake SRA
- 1971**
- Bolsa Chica SB
  - Castaic Lake SRA
  - Lake Perris SRA
  - San Luis Reservoir SRA
  - Seacliff SB
- 1972**
- Calaveras Big Trees SP
  - Doheny SB
  - San Gregorio SB
  - San Onofre SB
- 1973**
- Bethany Reservoir SRA
  - Lake Oroville SRA
- 1974**
- Border Field SP
  - Oceano Dunes SVRA
  - Pismo SB
- 1975**
- Asilomar SB
  - Fort Ross SHP
- 1976**
- Andrew Molera SP
  - Bale Grist Mill SHP
  - Bothe-Napa Valley SP
  - Colonel Allensworth SHP
  - Emma Wood SB
- Huntington SB
  - Mendocino Headlands SP
  - *Salt Point SP*
- 1977**
- Empire Mine SHP
  - Hollister Hills SVRA
  - Malibu Creek SP
  - Old Town San Diego SHP
  - Point Mugu SP
  - Topanga SP
  - *Will Rogers SHP*
- 1978**
- Angel Island SP
  - Antelope Valley California Poppy Reserve (SR)
  - Candlestick Point SRA
  - Fort Humboldt SHP
  - Hearst San Simeon SHP
  - Malibu Lagoon SB
- 1979**
- Bodie SHP
  - Columbia SHP
- 1980**
- Kings Beach SRA

## GENERAL PLANS

### 1978

- *Refugio SB*
- San Buenaventura SB

### 1979

- Año Nuevo SR
- Auburn SRA
- Bean Hollow SB
- Carmel River SB
- Carpinteria SB
- China Camp SP
- *El Capitán SB*
- Folsom Lake SRA
- Gaviota SP
- Gray Whale Cove SB
- Half Moon Bay SB
- Manresa SB
- Marshall Gold Discovery SHP
- *McGrath SB*
- Montara SB
- Mount Tamalpais SP
- Pescadero SB
- Point Lobos SR
- Point Sal SB
- Pomponio SB
- *San Gregorio SB*
- San Simeon SP
- Thornton SB

### 1980

- Durham Ferry SRA
- Millerton Lake SRA
- San Pasqual Battlefield SHP
- Santa Monica SB
- Woodland Opera House SHP

### 1981

- Carnegie SVRA
- Hungry Valley SVRA
- Red Rock Canyon SP
- Tahoe SRA

### 1982

### 1983

- Bidwell Mansion SHP
- Cardiff SB
- Carlsbad SB
- Harry A. Merlo SRA
- Humboldt Lagoons SP
- Indian Grinding Rock SHP
- Kenneth Hahn SRA 1983 cont.
- Leucadia SB
- Mandalay SB
- Moonlight SB
- Patrick's Point SP
- San Elijo SB
- *Silver Strand SB*
- South Carlsbad SB
- Torrey Pines SB
- Torrey Pines SR

### 1984

- Lighthouse Field SB
- Santa Cruz Mission SHP

### 1985

- Del Norte Coast Redwoods SP
- Jedediah Smith Redwoods SP
- Henry W. Coe SP

- Petaluma Adobe SHP
- Prairie Creek Redwoods SP
- Sonoma SHP

### 1986

- Chino Hills SP
- Cuyamaca Rancho SP
- Wilder Ranch SP
- Will Rogers SB

### 1987

- Brannan Island SRA
- El Presidio de Santa Barbara SHP
- Franks Tract SRA
- Marina SB
- Monterey SB
- Moss Landing SB
- Salinas River SB
- Zmudowski SB

### 1988

- Anderson Marsh SHP
- Jack London SHP
- Lake Valley SRA
- Los Osos Oaks SR
- Montaña de Oro SP
- Morro Bay SP
- Morro Strand SB
- *Natural Bridges SB*
- Olompali SHP
- Twin Lakes SB

### 1989

- *Calaveras Big Trees SP*
- California Citrus SHP

- Fort Tejon SHP
  - Governor's Mansion SHP
  - Leland Stanford Mansion SHP
  - Mount Diablo SP
- 1990**
- New Brighton SB
  - Pacifica SB
  - *Seacliff SB*
  - *Sunset SB*
  - Sutter's Fort SHP
  - Weaverville Joss House SHP
  - William B. Ide Adobe SHP
- 1991**
- Benicia SRA
  - La Purísima Mission SHP
  - Prairie City SVRA
- 1992**
- Dockweiler SB
  - Manchester SP
  - Marconi Conference Center SHP
  - Shasta SHP
  - *Will Rogers SHP*
- 1993**
- Crystal Cove SP
  - Monterey SHP
  - Ocotillo Wells SVRA
  - Pío Pico SHP
  - Robert H. Meyer Memorial SB
  - San Bruno Mountain SP
- 1994**
- Greenwood SB
- 1995**
- MacKerricher SP
  - Van Damme SP
- 1996**
- *Leo Carrillo SP*
- 1997**
- McArthur-Burney Falls Memorial SP
  - Fort Ord Dunes SP (Approved, Rescinded)
- 1998**
- 1999**
- *Chino Hills SP*
  - Del Norte Coast Redwoods SP\*
  - Jedediah Smith Redwoods SP\*
  - Pfeiffer Big Sur SP
  - Prairie Creek Redwoods SP\*
- \*Joint Federal/State General Plan
- 2000**
- *Castle Rock SP*
  -
- 2001**
- *Humboldt Redwoods SP*
- 2002**
- Albany SMR
  - Eastshore State Park SS
  - Emeryville Crescent SMR
- *Mount San Jacinto SP*
- 2003**
- Donner Memorial SP
  - The Forest of Nisene Marks SP (approved, challenged in court which that necessitated the amendment approved in 2005).
- 2004**
- Doheny SB
  - Fort Ord Dunes SP
  - Sugarloaf Ridge SP
  - Tomales Bay SP
- 2005**
- Anza-Borrego Desert SP
  - Asilomar SB
  - Burton Creek SP
  - Los Angeles SHP
  - Malibu Creek SP
  - Point Sur SHP
  - Rio de Los Angeles State Park SRA
  - Point Sur SHP
- 2006**
- *Sinkyone Wilderness SP*
  - Pacheco SP
  - Bidwell-Sacramento River SP

- 2007**
  - *Sonoma Coast SB*
- 2008**
  - Santa Susana Pass SHP
  - Butano SP
  - Año Nuevo SP
- 2009**
  - Folsom Powerhouse SHP
  - Folsom Lake SRA
- 2010**
  - Millerton Lake SP
- 2011**
  - California Indian Heritage Center State Park (SP)
  - Heber Dunes SVRA
  - Martial Cottle Park (SRA)
- 2012**
  - Clay Pit SVRA
  - Marsh Creek State Park (SHP)
  - Topanga SP
- 2013**
  - Big Basin Redwoods SP
  - Candlestick Point SRA
  - San Luis Reservoir SRA
- 2014**
  - Old Sacramento SHP
- Cuyamaca Rancho SP
- 2015**
- 2016**
  - Colusa-Sacramento River SRA
- 2017**
  - *Pigeon Point Light Station SHP*
- 2018**
  - Kings Beach SRA
- 2019**
- 2020**
- 2021**
  - Auburn SRA
  - Carmel River SB
- 2022**
- 2023**
- 2024**
  - Sutter's Fort SHP*

<u>PLAN</u>			
<u>AMENDMENTS</u>			
<b>1971</b>	• Silverwood Lake SRA	<b>1983</b>	• <i>Asilomar SB</i> • Millerton Lake SRA • San Clemente SB
<b>1972</b>	• Leo Carrillo SP • Silverwood Lake SRA	<b>1984</b>	• Gray Whale Cove SB • Montara SB • San Onofre SB • Santa Monica SB • Torrey Pines SB • Torrey Pines SR
<b>1973</b>		<b>1985</b>	• Castaic Lake SRA • Kenneth Hahn SRA •
<b>1974</b>		<b>1986</b>	• Folsom Lake SRA • <i>San Clemente SB</i> • San Luis Reservoir SRA
<b>1975</b>		<b>1987</b>	• Bolsa Chica SB • Border Field SP • Candlestick Point SRA • Carmel River SB • Crystal Cove SP • Point Lobos SR
<b>1976</b>	• Asilomar SB	<b>1988</b>	• Folsom Lake SRA • Lake Oroville SRA
<b>1977</b>		<b>1989</b>	
<b>1978</b>		<b>1990</b>	
<b>1979</b>		<b>1991</b>	
<b>1980</b>	• Grover Hot Springs SP • Malibu Creek SP • Mount Tamalpais SP		
<b>1981</b>	• Mount Tamalpais SP		
<b>1982</b>	• Doheny SB • Oceano Dunes SVRA • Pismo SB		
		<b>1992</b>	
		<b>1993</b>	
		<b>1994</b>	• <i>Oceano Dunes SVRA</i> • Pismo SB
		<b>1995</b>	• <i>California Citrus SHP</i>
		<b>1996</b>	• Angel Island SP • <i>Carmel River SB</i> • Empire Mine SHP • <i>Folsom Lake SRA</i> • <i>Point Lobos SR</i>
		<b>1997</b>	
		<b>1998</b>	• Tahoe SRA
		<b>1999</b>	
		<b>2000</b>	• <i>Castle Rock SP</i>
		<b>2001</b>	
		<b>2002</b>	• <i>Castaic Lake SRA</i> • <i>Kenneth Hahn SRA</i>
		<b>2003</b>	• <i>Crystal Cove SP</i>
		<b>2004</b>	• Dockweiler SB • Lighthouse Field SB (Approved, Invalidated)
		<b>2005</b>	• The Forest of Nisene Marks SP
		<b>2006</b>	

**2007**

**2008**

**2009**

- Marshall Gold  
Discovery SHP

**2010**

- *Del Norte Coast  
Redwoods SP*

**2011**

- Point Sur SHP

**2012**

- Lake Valley SRA

**2013**

**2014**

**2015**

**2016**

- Prairie City SVRA

**2017**

**2018**

**2019**

**2020**

**2021**

**2022**

**2023**

**2024**

**NAMING AND/OR**  
**CLASSIFICATION**

**1962**

- The Forest of Nisene Marks SP

**1963**

- Admiral William Standley
- Angel Island SP
- Año Nuevo SR
- Anza-Borrego Desert SP
- Armstrong Redwoods SR
- Asilomar SB
- Austin Creek SRA
- Azalea SR
- Benbow Lake SRA
- Benicia Capitol SHP
- Bodie SHP
- Bolsa Chica SB
- Border Field SP
- Bothe-Napa Valley SP
- Brannan Island SRA
- Butano SP
- Calaveras Big Trees SP
- Carmel River SB
- Carpinteria SB
- Castle Crags SP
- Caswell Memorial SP
- Cayucos SB
- Clear Lake SP
- Columbia SHP
- Colusa-Sacramento River SRA

- Corona del Mar SB
- Cuyamaca Rancho SP
- D.L. Bliss SP
- Del Norte Coast Redwoods SP
- Dockweiler SB
- Doheny SB
- Donner Memorial SP
- El Capitán SB
- Emerald Bay SP
- Emma Wood SB
- Folsom Lake SRA
- Fort Humboldt SHP
- Fort Ross SHP
- Fort Tejon SHP
- Franks Tract SRA
- Fremont Peak SP
- Gaviota SP
- George J. Hatfield SRA
- Grizzly Creek Redwoods SP
- Grover Hot Springs SP
- Hearst San Simeon SHM
- Hendy Woods SP
- Henry Cowell Redwoods SP
- Henry W. Coe SP
- Humboldt Lagoons SP
- Humboldt Redwoods SP
- Huntington SB
- Indian Grinding Rock SHP
- Jack London SHP
- Jedediah Smith Redwoods SP

- John Little SR
- Julia Pfeiffer Burns SP
- Kruse Rhododendron SR
- La Purísima Mission SHP
- Leo Carrillo SP
- Little River SB
- Los Encinos SHP
- MacKerricher SP
- Mailliard Redwoods SR
- Malibu Lagoon SB
- Manchester SP
- Mandalay SB
- Manresa SB
- Marshall Gold Discovery SHP
- McArthur-Burney Falls Memorial SP
- McConnell SRA
- McGrath SB
- Millerton Lake SRA
- Monterey SB
- Monterey SHP
- Montgomery Woods SR
- Morro Bay SP
- Morro Strand SB
- Mount Diablo SP
- Mount San Jacinto SP
- Mount Tamalpais SP
- Natural Bridges SB
- New Brighton SB
- Palomar Mountain SP
- Patrick's Point SP
- Pelican SB

- Petaluma Adobe SHP
  - Pfeiffer Big Sur SP
  - Picacho SRA
  - Pío Pico SHP
  - Pismo SB
  - Placerita Canyon SP
  - Plumas-Eureka SP
  - Point Dume SB
  - Point Lobos SR
  - Point Sal SB
  - Portola Redwoods SP
  - Prairie Creek Redwoods SP
  - Refugio SB
  - Richardson Grove SP
  - Robert Louis Stevenson SP
  - Robert W. Crown Memorial SB
  - Russian Gulch SP
  - Saddleback Butte SP
  - Salinas River SB
  - Salton Sea SRA
  - Samuel P. Taylor SP
  - San Buenaventura SB
  - San Clemente SB
  - San Juan Bautista SHP
  - San Pasqual Battlefield SHP
  - San Simeon SP
  - Santa Cruz Mission SHP
  - Santa Monica SB
  - Seacliff SB
  - Shasta SHP
  - Silver Strand SB
  - Smithe Redwoods SR
  - Sonoma Coast SB
  - Sonoma SHP
  - Standish-Hickey SRA
  - State Indian Museum
  - Sunset SB
  - Sutter's Fort SHP
  - Tahoe SRA
  - Tomales Bay SP
  - Torrey Pines SR
  - Trinidad SB
  - Tule Elk SR
  - Turlock Lake SRA
  - Twin Lakes SB
  - Van Damme SP
  - Weaverville Joss House SHP
  - Will Rogers SHP
  - William B. Ide Adobe SHP
  - Woodson Bridge SRA
  - Zmudowski SB
- 1964**
- Bidwell Mansion SHP
  - Big Basin Redwoods SP
- 1965**
- Malakoff Diggins SHP
  - Montaña de Oro SP
  - Montara SB
  - Sugarloaf Ridge SP
- 1966**
- Sugar Pine Point SP
- 1967**
- Lake Oroville SRA
  - Point Mugu SP
  - Reynolds WC
  - San Luis Reservoir SRA
- 1968**
- Castle Rock SP
  - *El Presidio de Santa Barbara SHP*
  - *Gaviota SP*
  - Old Town San Diego SHP
- 1969**
- Bean Hollow SB
  - Cardiff SB
  - Carlsbad SB
  - Gray Whale Cove SB
  - Half Moon Bay SB
  - Leucadia SB
  - Moonlight SB
  - Old Sacramento SHP
  - Pescadero SB
  - Pomponio SB
  - Reynolds WC
  - Salt Point SP
  - San Elijo SB
  - San Gregorio SB
  - South Carlsbad SB
  - Thornton SB
- 1970**
- Benicia Capitol SHP

- Bidwell Mansion SHP
- El Presidio de Santa Barbara SHP
- Fort Humboldt SHP
- Governor's Mansion SHP
- Hearst San Simeon SHP
- Indian Grinding Rock SHP
- Los Encinos SHP
- Lummis Home SHP
- Monterey SHP
- Petaluma Adobe SHP
- Pío Pico SHP
- El Pueblo de Los Angeles SHP
- San Pasqual Battlefield SHP
- Santa Cruz Mission SHP
- Shasta SHP
- Sutter's Fort SHP
- Weaverville Joss House SHP
- William B. Ide Adobe SHP

#### 1971

- Andrew Molera SP
- *Point Mugu SP*
- San Onofre SB
- Torrey Pines SB
- Torrey Pines SR
- William Randolph
- Hearst Memorial SB

#### 1972

- Providence Mountains SRA
- Saddleback Butte SP
- Silverwood Lake SRA

#### 1973

- Bethany Reservoir SRA
- *Caspar Headlands SB*
- Caspar Headlands SR
- Lake Perris SRA
- Red Rock Canyon SP
- Robert W. Crown Memorial SB

#### 1974

- Annadel SP
- Bale Grist Mill SHP
- Colonel Allensworth SHP
- Castaic Lake SRA
- Kings Beach SRA
- Lake Del Valle SRA
- Mendocino Headlands SP
- Oceano Dunes SVRA
- *Los Osos Oaks SR*
- Moss Landing SB
- Topanga SP

#### 1975

#### 1976

- Antelope Valley California
- Poppy Reserve SR
- Chumash Painted Cave SHP
- Empire Mine SHP
- Hollister Hills SVRA
- Malibu Creek SP
- Ocotillo Wells SVRA

#### 1977

- Ahjumawi Lava Springs SP
- Candlestick Point SRA
- Jug Handle SR
- Sinkyone Wilderness SP

- 1978**
  - Burton Creek SP
  - China Camp SP
- 1979**
  - Auburn SRA
  - Clay Pit SVRA
  - *Tomales Bay SP*
- 1980**
  - Carnegie SVRA
  - Crystal Cove SP
  - Durham Ferry SRA
  - Hungry Valley SVRA
  - *Red Rock Canyon SP*
  - Robert H. Meyer Memorial SB
  - Woodland Opera House SHP
- 1981**
  - Lighthouse Field SB
  - Mono Lake Tufa SR
  - Olompali SHP
  - San Bruno Mountain SP
- 1982**
  - Harry A. Merlo SRA
- 1983**
  - California Citrus SHP
  - Humboldt Lagoons SP
  - Kenneth Hahn SRA
- Leland Stanford Mansion SHP
- Raintown 1897 SHP
- Wassama Round House SHP
- Watts Towers of Simon Rodia SHP
- 1984**
  - Chino Hills SP
  - *Robert H. Meyer Memorial SB*
- 1985**
  - Anderson Marsh SHP
  - Garrapata SP
  - Marina SB
- 1986**
- 1987**
  - Lake Valley SRA
  - Pacifica SB
  - Point Sur SHP
  - Washoe Meadows SP
- 1988**
  - *Kenneth Hahn SRA*
- 1989**
- 1990**
  - *San Simeon SP*
  - Bidwell-Sacramento River SP
- 1991**
  - Governor's Mansion SHP
  - *Leland Stanford Mansion SHP*
- Greenwood SB
- Marconi Conference Center SHP
- Manchester SP
- Navarro River Redwoods SP
- Schooner Gulch SB
- 1992**
  - *Great Valley Grasslands SP*
- 1993**
- 1994**
  - Greenwood SB
- 1995**
  - Folsom Powerhouse SHP
  - Fort Ord Dunes SP
  - Oceano Dunes SVRA
  - Portola Redwoods SP
- 1996**
  - Leo Carrillo SP
  - Pacheco SP
- 1997**
  - South Yuba River SP
- 1998**
  - Arthur B. Ripley Desert Woodland SP
  - Mendocino Woodlands SP

- Santa Susana Pass SHP
- 1999**
  - Año Nuevo SP
  - Pigeon Point Light Station SHP
- 2000**
- 2001**
  - John B. Dewitt Redwoods SR
  - Limekiln SP
  - Tolowa Dunes SP
- 2002**
  - Antelope Valley Indian Museum SHP
  - Eastshore State Park (SS)
  - Tomo-Kahni SHP
- 2003**
  - Año Nuevo SNR
  - Antelope Valley California Poppy Reserve (SNR)
  - Armstrong Redwoods SNR
  - Azalea SNR
  - Caspar Headlands SNR
  - John B. Dewitt Redwoods SNR
  - John Little SNR
  - Jug Handle SNR
  - Kruse Rhododendron SNR
  - Los Osos Oaks SNR
  - Mailliard Redwoods SNR
- Mono Lake Tufa SNR
- Montgomery Woods SNR
- Point Lobos SNR
- Smithe Redwoods SNR
- Torrey Pines SNR
- Tule Elk SNR (Classified only)
- 2004**
  - Ed Z'berg Sugar Pine Point SP (Name only)
- 2005**
  - Los Angeles SHP
  - Rio de Los Angeles State Park (SRA)
  - Sutter Buttes SP (Classified only)
- 2006**
- 2007**
  - Cowell Ranch /John Marsh Home SHP (Classified only)
  - Sonoma Coast SP (Classified only)
- 2008**
  - Estero Bluffs SP
  - Hearst San Simeon SP (Name only)
  - Harmony Headlands SP
  - Martial Cottle Park (SRA)
  - Point Cabrillo Light Station SHP
- 2009**
- 2010**
  - Cambria SMP
- 2011**
  - California Indian Heritage Center SP
- 2012**
  - Marsh Creek State Park (SHP) (Name only)
  - McLaughlin Eastshore State Park (SS) (Name only)
- 2013**
- 2014**
- 2015**
  - Eastern Kern County, Onyx Ranch SVRA
  - Benbow SRA
- 2016**
  - Trione-Annadel SP
- 2017**
- 2018**
- 2019**
- 2020**
- 2021**
  - Ishxenta SP
  - Sue-meg SP (formerly Patrick's Point SP)

**2022**

**2023**

**2024**

## CHAPTER VIII: MISCELLANEOUS INFORMATION REGARDING GENERAL PLANS

A unit's general plan is a document whose preparation is based on substantial background information, the study of and research into the unit's resources, problems, and potentials. This work typically is accomplished over a 36-month period by a planning team consisting of many types of specialized professionals such as environmental scientists, historians, archaeologists, landscape architects, interpreters, park & recreation specialists, and field managers. The plan itself contains the most salient portions of this background information, with additional and/or less important unpublished detailed material being available in the resource inventory and planning team's files. These team files constitute the project's administrative record.

Based on this large, in-depth study, as well as on substantial public input, the planning team establishes a unit purpose, vision and policy guidelines for the protection and management of the unit's natural, cultural, and recreational resources. It provides general guidance for the development of those facilities that will allow the staff to accomplish management goals and make the unit's lands and its resources available for the inspiration, appreciation, and enjoyment of the visiting public. The plan also recommends appropriate resource-based outdoor recreation facilities for the public's use. The plan identifies historic periods and interpretive themes relevant to the unit and includes broad recommendations for educational and interpretive programs to serve the public and, where appropriate, for opportunities for private concessions in the unit.

The completed general plan, when approved by the California SPRC, serves as the Department's definitive statement as to the intrinsic values of the unit and purposes that it will be managed. The plan is a tool that informs the public, other public agencies and private organizations, and the park unit's management as to what policies, activities and programs for this unit are appropriate and also (by implication) that would be inappropriate to achieve the plan's objectives. Overall, the general plan provides positive guidance – based on professional research, planning, and high-level approval – as to what management activity is appropriate and desired for the unit.

Since the general plan is a broad, goal-oriented policy document, it is deemed to be valid for an infinite number of years, absent major and unforeseen changes in the unit and its surroundings. When necessary, plan amendments or revisions are prepared and submitted for commission approval. It is a long-term objective of the Department to have a current or valid general plan for every classified unit of the State Park System.

As an aid in researching or understanding the Department's general planning efforts, it may be useful to have additional information on the publication of multi-unit plans, on plans authored by non-departmental entities, and about certain irregularities in the numbering of park units. The following three sections will provide such information.

The ultimate objective of the various types of planning efforts recorded in *Planning Milestones* is the preparation of general plans for individual park units of the California State Park System. It is therefore desirable to understand the very important functions of these plans and the manner that they are prepared.

## A. MULTI-UNIT GENERAL PLAN DOCUMENTS

Most general plans are published as single documents that deal with a single unit of the State Park System. There are exceptions, however, where the plans for two or more units are published in one document. As a less common exception, there have been instances where a group of units are covered in a set of documents, one document per unit, often with an extra document in the set that contains material common to all of the individual units.

Following is a list of general plan documents containing plans for two different units:

- Pismo SB and Pismo Dunes SVRA (Nov 1974)
- Bothe-Napa Valley SP and Bale Grist Mill SHP (Nov 1976)
- Point Lobos SR and Carmel River SB (May 1979)
- Carmel Area State Park General Plan was adopted in May 2021. It includes three park units: Carmel **River State Beach**, **Point Lobos State Natural Reserve**, and Ishxenta State Park.
- Auburn SRA and Folsom Lake SRA (May 1979, Sept 1979 as a joint document). Auburn SRA GP was adopted in Sept 2021 and Folsom Lake SRA GP was adopted in Oct 2009 as separate GP documents.
- Humboldt Lagoons SP and Harry A. Merlo SRA (June 1983)
- Topanga SB and Will Rogers SB (Nov 1986)
- Brannan Island SRA and Franks Tract SRA (Nov 1987)
- Morro Strand SB and Atascadero SB (April 1988)

Three general plan documents contain plans for three different units. Their titles and the units they contain are as follows:

- *Santa Monica Mountains State Parks*: Topanga SP, Malibu Creek SP, and Point Mugu SP (January 1977). A new general plan was prepared for Malibu Creek SP under a separate cover (approved July 2004).
- *Robert H. Meyer Memorial State Beaches*: El Pescador SB, La Piedra SB and El Matador SB (Oct 1981).
- *State Redwood Parks*: Jedediah Smith Redwoods SP, Del Norte Coast Redwoods SP and Prairie Creek Redwoods SP (January 1985).

Following is a list of general plans that contain plans for a number of coastal units:

- *San Mateo Coast Area*: Año Nuevo SR, Bean Hollow SB, Gray Whale Cove SB, Half Moon Bay SB, Montara SB, Pescadero SB, Pomponio SB, San Gregorio SB, Thornton SB (Jun 1979).
- *Santa Barbara/Ventura Coastal State Parks*: Carpenteria SB, El Capitán SB, Gaviota SB, McGrath SB, Point Sal SB, Refugio SB, San Buenaventura SB; a separate volume contains materials and data for the entire group of units and the EIR materials (Jul 1979).
- *San Diego Coastal State Park System*: Cardiff SB, Carlsbad SB, Leucadia SB, Moonlight SB, San Elijo SB, Silver Strand SB, South Carlsbad SB, Torrey Pines

- SB and Torrey Pines SR; a separate document contains summary materials and data for the entire group of units and the EIR materials (Nov 1983).

In addition to the plans noted above, all prepared by the Department, there are two multi-unit “general plan/general management plan” efforts that have been undertaken jointly by the Department and the federal National Park Service.

- *Redwood National and State Parks*: This plan includes the state’s Jedediah Smith Redwoods SP, Del Norte Coast Redwoods SP and Prairie Creek Redwoods SP, along with the federal Redwoods NP. This plan was approved Oct 1999 by the SPRC.
- *Santa Monica Mountains National Recreation Area: a General Management Plan*: This plan was prepared with assistance from the Department of Parks and Recreation and the State Santa Monica Mountains Conservancy. This plan was not taken to the SPRC. It was approved on March 5, 2003, by the Western Regional Director of the NPS. The document’s planning area includes the following State units – Leo Carrillo SP, Malibu Creek SP, Malibu Lagoon SB, Point Dume SB, Point Mugu SP, Robert H. Meyer Memorial SB, Santa Monica SB, Topanga SP, Will Rogers SB and Will Rogers SHP. This general management plan is considered only advisory as it relates to state park units.

## B. GENERAL PLANS PREPARED BY OTHER ENTITIES

(by other agencies and by private consultants)

For most of its history, Department staff prepared its general plans and associated environmental documents. In the late 2000s, project backlogs, staffing changes, and budget concerns necessitated the Department hire consulting firms to assist with preparing general plans and environmental impact reports. There are other ways a general plan is prepared:

- By one or more private consulting firms, selected by the Legislature.
- By an agency of local government (city or county), using either its own staff or a private consultant. This approach is often used when the agency manages the unit through an operating agreement with the Department.
- By a federal agency in partnership or with participation by the Department

As of this writing, the goal of the Department is to complete three (3) general plans per year. These plans are prepared by private consultants responsible to the Department and through joint planning efforts with local agencies. The following tables identify the general plans that in the past have been prepared by entities other than the Department.

**GENERAL PLANS FOR INDIVIDUAL  
CURRENT SPS UNITS**

❖ **Asilomar SB**

**Date of GDP or GP:** 1975  
**Responsible Agency for Doing the Plan:** DPR  
**Consultant Name and Location (if known):** Hall & Goodhue Group - SF  
**DPR Liaison (if known):** G. Rackelmann

❖ **Asilomar SB**

**Date of GDP or GP:** 2004  
**Responsible Agency for Doing the Plan:** DPR  
**Consultant Name and Location (if known):** ESA consultant, Monterey  
**DPR Liaison (if known):** N/A

❖ **Asilomar SB**

**Date of GDP or GP:** 1983 (GP Amendment)  
**Responsible Agency for Doing the Plan:** DPR  
**Consultant Name and Location (if known):** Hall, Goodhue & Haisley – SF  
**DPR Liaison (if known):** G. Rackelmann

❖ **Auburn SRA**

**Date of GDP or GP:** 2021  
**Responsible Agency for Doing the Plan:** DPR/ Bureau of Reclamation  
**Consultant Name and Location (if known):** Ascent  
**DPR Liaison (if known):** Brent Marshall

❖ **Bidwell-Sacramento River SP**

**Date of GDP or GP:** 2006  
**Responsible Agency for Doing the Plan:** DPR  
**Consultant Name and Location (if known):** EDAW consultant - Sacramento  
**DPR Liaison (if known):** N/A  
**Comments:** EDAW consultants are AECOM as of 2009.

❖ **Bolsa Chica SB**

**Date of GDP or GP:** 1987 (GP Amendment)  
**Responsible Agency for Doing the Plan:** Huntington Beach  
**Consultant Name and Location (if known):** Barrett Consulting Group  
**DPR Liaison (if known):** N/A

❖ **Brannan Island SRA and Franks Tract SRA**

**Date of GDP or GP:** 1988  
**Responsible Agency for Doing the Plan:** DPR  
**Consultant Name and Location (if known):** Eckbo, Dean, Austin and Williams  
**DPR Liaison (if known):** A. Kolster

❖ **California Indian Heritage Center State Park (SP)**

**Date of GDP or GP:** 2011  
**Responsible Agency for Doing the Plan:** DPR  
**Consultant Name and Location (if known):** AECOM - Sacramento  
**DPR Liaison (if known):** Catherine Taylor

❖ **Candlestick Point SRA**

**Date of GDP or GP:** 2013  
**Responsible Agency for Doing the Plan:** DPR  
**Consultant Name and Location (if known):** AECOM - Sacramento  
**DPR Liaison (if known):** Steve Musilami

❖ **Carmel Area State Parks General Plan**

**Date of GDP or GP:** 2021  
**Responsible Agency for Doing the Plan:** DPR  
**Consultant Name and Location (if known):** Ascent  
**DPR Liaison (if known):** Brent Marshall

❖ **Castaic Lake SRA**

**Date of GDP or GP:** 2002

**Responsible Agency for Doing the Plan:** LA County

**Consultant Name and Location (if known):** LA County

**DPR Liaison (if known):** S. Treanor, R. Guiney

❖ **Del Norte Coast Redwoods SP**

**Date of GDP or GP:** 2010 (GP Amendment)

**Responsible Agency for Doing the Plan:** DPR

**Consultant Name and Location (if known):** ESA consultant, Monterey

**DPR Liaison (if known):** N/A

❖ **Dockweiler SB**

**Date of GDP or GP:** 1992

**Responsible Agency for Doing the Plan:** LA County

**Consultant Name and Location (if known):** Gruen Associates - LA

**DPR Liaison (if known):** N/A

❖ **Doheny SB**

**Date of GDP or GP:** 2004

**Responsible Agency for Doing the Plan:** DPR

**Consultant Name and Location (if known):** EDAW – San Diego

**DPR Liaison (if known):** W. Woodroof

**Comments:** EDAW consultants are AECOM as of 2009.

❖ **Eastshore State Park (SS)**

**Date of GDP or GP:** 2002

**Responsible Agency for Doing the Plan:** East Bay Regional Park District

**Consultant Name and Location (if known):** Neuwirth & Associates; Wallace Roberts & Todd, LLC; LSA Associates, Inc.

**DPR Liaison (if known):** R. Ettinger

**Comments:** Name changed to McLaughlin Eastshore State Park (SS) in 2013.

❖ **Folsom Lake SRA**

**Date of GDP or GP:** 2009

**Responsible Agency for Doing the Plan:** DPR

**Consultant Name and Location (if known):** BOR/WRT consultant - Sacramento

**DPR Liaison (if known):** N/A

❖ **Folsom Powerhouse SHP**

**Date of GDP or GP:** 2009

**Responsible Agency for Doing the Plan:** DPR

**Consultant Name and Location (if known):** BOR/WRT consultant - Sacramento

**DPR Liaison (if known):** N/A

❖ **Fort Ord Dunes SP**

**Date of GDP or GP:** 2004

**Responsible Agency for Doing the Plan:** DPR

**Consultant Name and Location (if known):** Environmental Science Associates

**DPR Liaison (if known):** J. Spann

❖ **Kenneth Hahn SRA**

**Date of GDP or GP:** 1983

**Responsible Agency for Doing the Plan:** LA County

**Consultant Name and Location (if known):** Kato & Jordan/Takata Assoc – LA

**DPR Liaison (if known):** N/A

❖ **Kenneth Hahn SRA**

**Date of GDP or GP:** 2002

**Responsible Agency for Doing the Plan:** Mandated by the State Legislature

**Consultant Name and Location (if known):** Environmental Science

Associates; Community Conservancy Inter-national; MIA Lehrer + Associates

**DPR Liaison (if known):** W. Woodroof

❖ **Kings Beach SRA**

**Date of GDP or GP:** 1980

**Responsible Agency for Doing the Plan:** N Tahoe R&PD

**Consultant Name and Location (if known):** R&PD staff

**DPR Liaison (if known):** N/A

❖ **Malibu Creek SP**

**Date of GDP or GP:** 2003

**Responsible Agency for Doing the Plan:** DPR

**Consultant Name and Location (if known):** EDAW consultant – LA

**DPR Liaison (if known):** N/A

**Comments:** EDAW consultants are AECOM as of 2009.

❖ **Lake Valley SRA**

**Date of GDP or GP:** 2011 (GP Amendment)

**Responsible Agency for Doing the Plan:** DPR/ Sierra District

**Consultant Name and Location (if known):** BOR/Lake Tahoe EIP

**DPR Liaison (if known):** Cyndie Walck

❖ **Marconi Conference Center SHP**

**Date of GDP or GP:** 1992

**Responsible Agency for Doing the Plan:** DPR

**Consultant Name and Location (if known):** HGHB - SF

**DPR Liaison (if known):** J. Quayle

❖ **Marsh Creek State Park (SHP)**

**Date of GDP or GP:** 2013

**Responsible Agency for Doing the Plan:** DPR

**Consultant Name and Location (if known):** City of Brentwood AECOM

**DPR Liaison (if known):** Ellen Wagner

❖ **Martial Cottle Park (SRA)**

**Date of GDP or GP:** 2011

**Responsible Agency for Doing the Plan:** County of Santa Clara

**Consultant Name and Location (if known):** Design, Community & Environment – Berkeley

**DPR Liaison (if known):** Ellen Wagner

❖ **Millerton Lake SP**

**Date of GDP or GP:** 2010

**Responsible Agency for Doing the Plan:** DPR

**Consultant Name and Location (if known):** BOR/URS consultant - Sacramento

**DPR Liaison (if known):** N/A

❖ **Olompali SHP**

**Date of GDP or GP:** 1988

**Responsible Agency for Doing the Plan:** DPR

**Consultant Name and Location (if known):** Royston, Hanamoto, Alley, Abey –SF

**DPR Liaison (if known):** D. Hook

❖ **Pacheco SP**

**Date of GDP or GP:** 2006

**Responsible Agency for Doing the Plan:** DPR

**Consultant Name and Location (if known):** EDAW consultant - SF

**DPR Liaison (if known):** N/A

**Comments:** EDAW consultants are AECOM as of 2009.

❖ **Pacifica SB**

**Date of GDP or GP:** 1990

**Responsible Agency for Doing the Plan:** City of Pacifica

**Consultant Name and Location (if known):** Royston, Hanamoto, Alley, Abey-SF

**DPR Liaison (if known):** D. Hook

❖ **Point Sur SHP**

**Date of GDP or GP:** 2004

**Responsible Agency for Doing the Plan:** DPR

**Consultant Name and Location (if known):** Monterey District contact

**DPR Liaison (if known):** N/A

❖ **Prairie City SVRA**

**Date of GDP or GP:** 2016

**Responsible Agency for Doing the Plan:** DPR

**Consultant Name and Location (if known):** AECOM Sacramento

**DPR Liaison (if known):** Clint Elscholz

❖ **Red Rock Canyon SP**

**Date of GDP or GP:** 2023

**Responsible Agency for Doing the Plan:** DPR

**Consultant Name and Location (if known):** AECOM Sacramento

**DPR Liaison (if known):** Russ Dingman

❖ **Rio de Los Angeles State Park (SRA)**

**Date of GDP or GP:** 2005

**Responsible Agency for Doing the Plan:** DPR

**Consultant Name and Location (if known):** EDAW consultant - LA

**DPR Liaison (if known):** N/A

**Comments:** EDAW consultants are AECOM as of 2009.

❖ **San Bruno Mountain SP**

**Date of GDP or GP:** 1982

**Responsible Agency for Doing the Plan:** San Mateo County

**Consultant Name and Location (if known):** Inouye/Dillingham – Berkeley

**DPR Liaison (if known):** N/A

❖ **Sinkyone Wildness SP**

**Date of GDP or GP:** 2006

**Responsible Agency for Doing the Plan:** DPR

**Consultant Name and Location (if known):** EDAW consultant - Sacramento

**DPR Liaison (if known):** N/A

**Comments:** EDAW consultants are AECOM as of 2009.

❖ **Sonoma Coast SB**

**Date of GDP or GP:** 2007

**Responsible Agency for Doing the Plan:** DPR

**Consultant Name and Location (if known):** EDAW consultant - Sacramento

**DPR Liaison (if known):** N/A

**Comments:** EDAW consultants are AECOM as of 2009.

❖ **Sugarloaf Ridge SP**

**Date of GDP or GP:** 2004

**Responsible Agency for Doing the Plan:** DPR

**Consultant Name and Location (if known):** EDAW consultant – Sacramento & SF

**DPR Liaison (if known):** D. Blau

**Comments:** EDAW consultants are AECOM as of 2009.

❖ **Tahoe SRA**

**Date of GDP or GP:** 1981

**Responsible Agency for Doing the Plan:** Tahoe City PUD

**Consultant Name and Location (if known):** District staff

**DPR Liaison (if known):** A. Kolster

❖ **The Forest of Nisene Marks SP**

**Date of GDP or GP:** 2003

**Responsible Agency for Doing the Plan:** DPR

**Consultant Name and Location (if known):** Rayston Hannamoto, Allen & Abey; ESA; Albion Environmental; Beneficial Designs

**DPR Liaison (if known):** R. Fairfield

❖ **Will Rogers SB**

**Date of GDP or GP:** 1986

**Responsible Agency for Doing the Plan:** LA County

**Consultant Name and Location (if known):** Gruen Associates - LA

**DPR Liaison (if known):** G. Rackelmann

**Comments:** Two plans printed in one document.

**GENERAL PLANS FOR INDIVIDUAL UNITS THAT HAVE BEEN DIVESTED FROM THE SPS**

❖ **Durham Ferry SRA**

**Date of GDP or GP:** 1980

**Responsible Agency for Doing the Plan:** San Joaquin Co.

**Consultant Name and Location (if known):** County staff

**DPR Liaison (if known):** A. Kolster

❖ **Otterbein SRA**

**Date of GDP or GP:** 1978

**Responsible Agency for Doing the Plan:** LA County

**Consultant Name and Location (if known):** County staff

**DPR Liaison (if known):** N/A

❖ **Oxnard SB**

**Date of GDP or GP:** 1984

**Responsible Agency for Doing the Plan:** City of Oxnard

**Consultant Name and Location (if known):** City staff

**DPR Liaison (if known):** N/A

❖ **Topango SB**

**Date of GDP or GP:** 1986

**Responsible Agency for Doing the Plan:** LA County

**Consultant Name and Location (if known):** Gruen Associates - LA

**DPR Liaison (if known):** N/A

**Comments:** Two plans printed in one document.

❖ **Willowbrook SRA**

**Date of GDP or GP:** 1978

**Responsible Agency for Doing the Plan:** LA County

**Consultant Name and Location (if known):** County staff

**DPR Liaison (if known):** A. Kolster

**FEDERAL GENERAL MANAGEMENT**  
**PLANS INVOLVING A GROUP OF**  
**CURRENT SPS UNITS**

**Unit Names:** Del Norte Coast Redwoods SP, Jedediah Smith Redwoods SP, Prairie Creek Redwoods

**Date of GDP or GP:** 1999

**Responsible Agency for Doing the**

**Plan:** National Park Service – management plan for Redwoods NP

**Consultant Name and Location (if known):** NPS Denver Service Center

**DPR Liaison (if known):** Richard Sermon, Wayne Woodroof

**Unit Names:** Leo Carrillo SP, Malibu Creek SP, Malibu Lagoon SB, Point Dume SB, Point Mugu SP, Robert H. Meyer Memorial SB, Santa Monica SB, Topanga SB, Will Rogers SB, Will Rogers SHP

**Date of GDP or GP:** 2003

**Responsible Agency for Doing the**

**Plan:** National Park Service – general management plan for Santa Monica Mountains National Recreation Area

**Consultant Name and Location (if known):** NPS Denver Service Center

**DPR Liaison (if known):** Russ Guiney

## C. UNITS RENAMED

The following units have been renamed since they came units of the State Park System.

**Unit Number:** 144

**Original Name:** Paul M. Dimmick WC

**New Name:** Navarro Redwoods SP

**Year of Change:** 1991

**New Name:** Rio de Los Angeles State Park (SRA)

**Year of Change:** 2005

**Unit Number:** 220

**Original Name:** Eastshore State Park (SS)

**New Name:** McLaughlin Eastshore State Park (SS)

**Year of Change:** 2012

**Unit Number:** 578

**Original Name:** Cornfield (property)

**New Name:** Los Angeles SHP

**Year of Change:** 2005

**Unit Number:** 222

**Original Name:** Cascade Ranch (property)

**New Name:** Año Nuevo SP

**Year of Change:** 1999

**Unit Number:** 749

**Original Name:** Estero Bay (property)

**New Name:** Estero Bluffs SP

**Year of Change:** 2008

**Unit Number:** 258

**Original Name:** Alameda Memorial SB

**New Name:** Robert W. Crown Memorial SB

**Year of Change:** 1973

**Unit Number:** 229

**Original Name:** Martial Cottle (property)

**New Name:** Martial Cottle Park (SRA)

**Year of Change:** 2008

**Unit Number:** 228

**Original Name:** Año Nuevo SNR

**New Name:** Año Nuevo Coast SP

**Year of Change:** 2008

**Unit Number:** 264

**Original Name:** Pismo Dunes SVRA

**New Name:** Oceano Dunes SVRA

**Year of Change:** 1995

**Unit Number:** 487

**Original Name:** San Simeon SP

**New Name:** Hearst San Simeon SP

**Year of Change:** 2008

**Unit Number:** 339

**Original Name:** Sugar Pine Point

**New Name:** Ed Z'berg Sugar Pine Point SP

**Year of Change:** 2004

**Unit Number:** 624

**Original Name:** Sheep Canyon NP

**New Name:** Anza-Borrego Desert SW

**Year of Change:** 1981

**Unit Number:** 543

**Original Name:** Joshua Trees SP

**New Name:** Saddleback Butte SP

**Year of Change:** 1972

**Unit Number:** 123

**Original Name:** Benbow Lake SRA

**New Name:** Benbow SRA

**Year of Change:** 2015

**Unit Number:** 563

**Original Name:** Taylor Yard (property)

## ❖ A

**Abbey Bridge Reservoir** – List 9  
**Admiral William Standley SRA** – List 1, 11  
**Ahjumawi Lava Springs SP** – List 1, 11  
**Alameda Memorial SB** – List 7  
**Alamitos Beach** - List 8  
**Albany SMR** – List 2,4,10,12  
**Alum Rock Park** – List 8  
**American River Bikeway** – List 7  
**Anderson Island NP** – List 3  
**Anderson Marsh NP** – List 3  
**Anderson Marsh SHP** – List 1,3, 11  
**Andrew Molera SP** – List 1, 11  
**Angel Island SP** – List 1, 11  
**Angelina Spring CP** – List 3  
**Año Nuevo Coast NP** – List 3  
**Año Nuevo SNR** – List 7  
**Año Nuevo SP** – List 1,3, 11, 13  
**Antelope Valley California Poppy Reserve (SNR)** – List 1, 11  
**Antelope Valley Indian Museum SHP** – List 1, 11  
**Antelope Valley Reservoir** – List 8  
**Antone Meadows NP** – List 9  
**Anza Desert SP** – List 7  
**Anza-Borrego Desert SP** – List 1,3, 11, 13  
**Anza-Borrego Desert SW** – List 3  
**Arena Rock Marine NP** – List 3  
**Armstrong Redwoods SNR** – List 1, 11

**Arroyo Burro SB** – List 8

**Arthur B. Ripley Desert Woodland SP** – List 1, 11

**Asilomar Dunes NP** – List 3

**Asilomar SB** – List 1,3, 11

**Atascadero SB** – List 7

**Auburn SRA** – List 1, 11

**Austin Creek SRA** – List 1,10, 11

**Avila SB** – List 8

**Azalea SNR** – List 1, 11

## ❖ B

**Backbone Trail** – List 7

**Baker SB** – List 8

**Baldwin Hills SRA** – List 7

**Bale Grist Mill SHP** – List 1,10, 11

**Barrel Springs CP** – List 3

**Bean Hollow SB** – List 1, 11

**Benbow SRA** – List 1, 11

**Benicia Capitol SHP** – List 1, 11

**Benicia SRA** – List 1,3, 11

**Berkeley School for the Deaf and Blind** – List 8

**Bethany Reservoir SRA** – List 1, 11

**Bidwell Mansion SHP** – List 1, 11

**Bidwell-Sacramento River SP** – List 1, 11

**Big Basin Redwoods SP** – List 1,3, 11

**Big Lagoon Forest, East NP** – List 3

**Big Lagoon Forest, South NP** – List 3

**Big Lagoon Forest, West NP** – List 3

**Big Rock Beach** – List 5

**Bodie SHP** – List 1, 11  
**Bolsa Chica SB** – List 1, 11  
**Boney Mountain SW** – List 3  
**Border Field SP** – List 1,3, 11, 13  
**Borrego Desert SP** – List 7  
**Bothe-Napa Valley SP** - List 1,10, 11  
**Brannan Island SRA** – List 1,10, 11  
**Brush Creek/Lagoon Lake Wetlands** – List 3  
**Buena Vista SRA** – List 9  
**Bufano Peace Statue** – List 7  
**Bull Creek SW** – List 3  
**Burleigh H. Murray Ranch** – List 2,12  
**Burney Falls SP** – List 7  
**Burton Creek NP** – List 3  
**Burton Creek SP** – List 1,3, 11  
**Bushy Lake** – List 9  
**Butano SP** - List 1, 11  
**Butte City (property)** – List 8,12  
**❖ C**  
**Calaveras Big Trees SP** - List 1, 3, 11  
**Calaveras South Grove NP** - List 3  
**Cal-Exposition** - List 9  
**California Citrus SHP** - List 1, 11  
**California Indian Heritage Center State Park (SP)** - List 1, 11  
**California State Capitol Museum** - List 2,12  
**California State Mining and Mineral Museum** - List 2,12

**California State Railroad Museum** - List 9  
**California's First Theater SHM** - List 7  
**Cambria SMP** - List 1, 11  
**Camillus Nelson SHF** - List 8  
**Candlestick Point SRA** - List 1, 11  
**Capitola SB** -List 8  
**Cardiff SB** - List 1, 4, 11  
**Carl "A" Anderson Redwoods NP** - List 3  
**Carlsbad SB** - List 1, 11  
**Carmel Lagoon and Wetlands NP** - List 3  
**Carmel River SB** - List 1, 3, 11  
**Carnegie SVRA** - List 1, 11  
**Carpinteria SB** - List 1, 11  
**Casa del Oro SHM** - List 7  
**Cascade Ranch** - List 7  
**Caspar Headlands SB** - List 1, 11  
**Caspar Headlands SNR** - List 1, 11  
**Castaic Lake SRA** - List 1, 10, 11  
**Castle Craggs SP** - List 1, 11  
**Castle Rock SP** - List 1, 3, 11  
**Caswell Memorial SP** - List 1,11  
**Cayucos SB** - List 1, 10,11  
**Cedar Springs Reservoir** - List 7  
**Chief Solano SHM** - List 8  
**China Camp SP** - List 1,10,11  
**Chino Hills SP** - List 1, 3,11  
**Chumash Painted Cave SHP** - List 1,11  
**Civilian Conservation Corps CP** - List 3

**Clay Pit SVRA** - List 1,11  
**Clear Lake SP** - List 1,11  
**Coastal Dunes NP** - List 3  
**Colonel Allensworth SHP** - List 1,11  
**Columbia SHP** - List 1,11  
**Colusa-Sacramento River SRA** - List 1,10,11  
**Corona del Mar SB** - List 1,10,11  
**Corral Hollow Fishing Access site** - List 9  
**Coyote Canyon CP** - List 3  
**Coyote River Parkway** - List 8  
**Cross Mountain Park** - List 8  
**Crystal Cove SP** - List 1,4,11,13  
**Cuish-Cuish (East Mesa) CP** - List 3  
**Culp Valley CP** -List 3  
**Curry-Bidwell Bar SHM** - List 8  
**Cuyamaca Mountain SW** - List 3  
**Cuyamaca Rancho SP** - List 1,3,11

## ❖ D

**D.L. Bliss SP** - List 1, 4, 11  
**Dan Blocker Beach** -List 8  
**Del Norte Coast Redwoods SP** - List 1, 11  
**Delta Meadows** - List 2,12  
**Dixie Refuge Reservoir** - List 9  
**Doane Valley NP** - List 3  
**Dockweiler SB** - List 1,10, 11  
**Doheny SB** - List 1,4,11  
**Donner Memorial SP** - List 1,11

**Dos Rios Ranch SP** – List 2  
**Dredger Tallings Reservoir** - List 9  
**Drum Barracks** - List 5,10  
**Dry Lagoon SP** - List 7  
**Dune Beach** - List 7  
**Durham Ferry SRA** - List 8

## ❖ E

**East Shore Park** - List 7  
**Eastern Kern County, Onyx Ranch SVRA** - List 1,11  
**Ed Z'berg Sugar Pine Point SP** - List 1, 3,11  
**Edward R. Hickey SP** - List 7  
**Edwin L. Z'berg NP** - List 3  
**El Capitán SB** -List 1,11  
**El Matador SB** - List 7  
**El Pescador SB** - List 7  
**El Presidio de Santa Barbara SHP** - List 1, 10,11  
**El Pueblo de Los Angeles SHP** - List 8  
**Ellen Browning Scripps NP** -List 3  
**Emerald Bay SP** - List 1,4,11,13  
**Emeryville Crescent SMR** - List 2, 4,10,12  
**Emma Wood SB** - List 1,11  
**Empire Mine SHP** - List 1,11  
**Estero Bluffs SP** - List 1,11  
**Exposition Multi-Cultural Center SRA** - List 9  
**❖ F**  
**Fatjo property** - List 7  
**Folsom Lake SRA** - List 1,3,11

**Folsom Powerhouse SHP** - List 1,11

**Fort Funston** - List 8

**Fort Humboldt SHP** - List 1,11

**Fort Ord Dunes SP** - List 1,11

**Fort Ross SHP** - List 1,4,11

**Fort Tejon SHP** - List 1,11

**Franks Tract SRA** - List 1,11

**Freeman Canyon CP** - List 3

**Fremont Ford SRA** - List 7

**Fremont Peak SP** - List 1,11

**Frenchman Reservoir SRA** - List 8

## ❖ **G**

**Garrapata SP** - List 1,11

**Gaviota SP** - List 1,11

**Gazos Creek Angling Access** - List 7

**George E. Garcia property** - List 8

**George J. Hatfield SRA** - List 1,11

**Gold Discovery Site SP** - List 7

**Golden Gate SP** - List 8

**Goleta SB** - List 8

**Gorman CP** - List 3

**Governor's Mansion SHP** - List 1,11

**Gray Whale Cove SB** - List 1,11

**Great Valley Grasslands SP** - List 1,11

**Greenwood SB** - List 1,11

**Grizzly Creek Redwoods SP** - List 1,11

**Grover Hot Springs SP** - List 1,11

## ❖ **H**

**Hagen Canyon NP** - List 3

**Half Moon Bay SB** - List 1,11

**Harmony Headlands SP** - List 1,11

**Harry A. Merlo SRA** - List 1,3,11

**Hatton Canyon** - List 7,12

**Hawi-Vallecito CP** - List 3

**Hearst San Simeon SHP** - List 1,11

**Hearst San Simeon SP** - List 1,3,11

**Heart Bar SP** - List 8

**Heber Dunes SVRA** - List 1,11

**Heilbron Mansion** - List 5

**Hendy Woods SP** - List 1,11

**Henry Cowell Redwoods SP** - List 1,11

**Henry W. Coe SP** - List 1,3,11

**Henry W. Coe SW** - List 3

**Heron Rookery NP** - List 3

**Hesperia SRA** - List 9

**Hidden Divide NP** - List 3

**Hollister Hills SVRA** - List 1,11

**Humboldt Lagoons SP** - List 1,11

**Humboldt Redwoods SP** - List 1,3,11

**Hungry Valley Oak Woodland NP** - List 3

**Hungry Valley SVRA** - List 1,3,11

**Huntington SB** - List 1,3,11

## ❖ **I**

**Imperial Sand Hills** - List 9

**Indian Canyon Project** - List 8

**Indian Creek SR** - List 8

**Indian Grinding Rock SHP** - List 1,11

**Indian Palm Canyons** - List 8

**Indio Hills Palms** - List 2,10,12

**Inglenook Fen-Ten Mile Dunes NP** -List 3

**Ingram Creek SRA** - List 9

**Inverness Ridge** - List 7

**Irvine Finch River Access** - List 7

**Ishxenta SP** - List 1,3,11

## ❖ J

**Jack London SHP** – List 1,10,11

**James D. Phelan SB** - List 8

**James W. Marshall SHM** - List 7

**Jedediah Smith Redwoods SP** - List 1,3,11

**John B. Dewitt Redwoods SNR** - List 1,11

**John Little SNR** - List 1,11

**Joshua Trees SP** - List 7

**Jug Handle SNR** - List 1,11

**Julia Pfeiffer Burns SP** - List 1,4,11

**Junípero Serra Landing Place SHM** - List 7

## ❖ K

**Kaslow NP** - List 3

**Kechaye CP** - List 3

**Kenneth Hahn SRA** - List 1,10,11

**Kern River SRA** - List 8

**Kettleman SRA** - List 9

**Kings Beach SRA** - List 1,11

**Knowland State Arboretum and Park** - List 8

**Kruse Rhododendron SNR** - List 1,11

**Kumeyaay Soapstone CP** - List 3

## ❖ L

**La Costa SB** - List 7

**La Jolla Valley NP** - List 3

**La Piedra SB** - List 7

**La Purísima Mission SHP** - List 1,11

**Lake Davis SRA** - List 8

**Lake Davis Wetlands and Coastal Dunes NP** - List 3

**Lake Del Valle SRA** - List 1,10,11

**Lake Elsinore SRA** - List 8

**Lake Oroville SRA** - List 1,11

**Lake Perris SRA** - List 1,11

**Lake Valley SRA** - List 1,11

**Las Tunas SB** - List 8

**Least Tern NP** - List 3

**Leland Stanford Mansion SHP** - List 1,11

**Leo Carrillo SP** - List 1, 3,11

**Leucadia SB** - List 1,10,11

**Liberty Canyon NP** - List 3

**Lighthouse Field SB** - List 1,11

**Limekiln SP** - List 1,3, 10,11

**Limekiln SW** - List 3

**Little Blair Valley CP** - List 3

**Little River SB** - List 1,11

**Locke Boarding House** - List 5

**Long Beach Marine Stadium** - List 5

**Los Angeles SHP** - List 1,11

**Los Angeles State & County Arboretum (SR)** - List 8

**Los Banos Creek** - List 7

**Los Coches Rancho WC** - List 8  
**Los Encinos SHP** - List 1,11  
**Los Osos Oaks SNR** - List 1,11  
**Los Penasquitos Marsh NP** - List 3  
**Lower Feather River** - List 9  
**Lummis Home SHM** - List 8  
**Lux Arboretum** - List 8

## ❖ M

**MacKerricher SP** - List 1,3,4,11  
**Mailliard Redwoods SNR** - List 1,11  
**Malakoff Diggins SHP** - List 1,11  
**Malibu Beach SP** - List 7  
**Malibu Bluff** - List 7  
**Malibu Creek SP** - List 1,3,11  
**Malibu Lagoon SB** - List 1,4,11  
**Malibu Pier** - List 7  
**Manchester SP** - List 1,3,4,11  
**Mandalay SB** - List 1,11  
**Manhattan Beach Pier** - List 10  
**Manhattan SB** - List 5,8  
**Manresa SB** - List 1,11  
**Marconi Conference Center SHP** - List 1, 10,11  
**Marin Headlands SP** - List 8  
**Marina Dunes NP** - List 3  
**Marina SB** - List 1,3,11  
**Mariposa Grove of Big Trees** - List 8  
**Marsh Creek State Park (SHP)** - List 1,11  
**Marshall Gold Discovery SHP** - List 1,11  
**Martial Cottle Park (SRA)** - List 1,10,11  
**McArthur-Burney Falls Memorial SP** - List 1,11,13  
**McConnell SRA** - List 1,11  
**McGrath SB** - List 1,3,11  
**McLaughlin Eastshore State Park (SS)** - List 1,4,10,11  
**McNee Ranch** - List 7  
**Mendocino Headlands SP** - List 1,11  
**Mendocino Woodlands SP** - List 1,10,11  
**Mill Creek** - List 7  
**Millerton Lake SRA** - List 1, 3,11  
**Mission Bay SP** - List 8  
**Mitchell Caverns NP** - List 3  
**Mitchell Caverns SR** - List 7  
**Mokelumne River Berm** - List 5  
**Monarch Butterfly NP** - List 3  
**Mono Lake Tufa SNR** - List 1,4,11  
**Montaña de Oro SP** - List 1,3,11  
**Montara SB** -List 1,11  
**Monterey District HQ** - List 5  
**Monterey SB** - List 1,11  
**Monterey SHP** - List 1,11  
**Montgomery Memorial SP** - List 8  
**Montgomery Woods SNR** - List 1,11  
**Moonlight SB** - List 1,10,11  
**Moore Creek Wetlands NP** - List 3  
**Mormon Island Wetlands NP** - List 3  
**Morro Bay SP** - List 1,3,11

**Morro Dunes NP** - List 3  
**Morro Estuary NP** - List 3  
**Morro Rock NP** - List 3  
**Morro Strand SB** - List 1,11  
**Moss Landing SB** - List 1,11  
**Mount Diablo SP** - List 1,3,11,13  
**Mount San Jacinto SP** - List 1,3,11  
**Mount San Jacinto SW** - List 3  
**Mount St. Helena SP** - List 7  
**Mount Tamalpais SP** - List 1,11  
**Multi-Agency Facility/Big Sur** - List 9  
**Murrelet SW** - List 3

❖ **N**

**Natural Bridges Monarch Butterfly NP** - List 7  
**Natural Bridges SB** - List 1,3,11  
**Navarro Beach** - List 7  
**Navarro River Redwoods SP** - List 1, 11  
**New Brighton SB** - List 1,11  
**Nicholas Flat NP** - List 3  
**North San Joaquin SRA (project)** - List 9

❖ **O**

**Ocean Beach SP** - List 8  
**Oceano Dunes SVRA** - List 1,11,13  
**Ocotillo Wells SVRA** - List 1,3,11  
**Ohlone Coastal CP** - List 3  
**Old Custom House SHM** - List 7  
**Old River Island** - List 9  
**Old Sacramento SHP** - List 1,11  
**Old Town San Diego SHP** - List 1,11

**Olompali SHP** - List 1,11  
**Orestimba Wayside** - List 9  
**Otterbein SRA** - List 8  
**Oxnard SB** - List 8

❖ **P**

**Pacheco SP** - List 1,11  
**Pacifica SB** - List 1,10,11  
**Pajaro River Mouth NP** - List 3  
**Palace of Fine Arts SHP** - List 8  
**Palomar Mountain SP** - List 1,3,11  
**Pan Pacific Park** - List 5, 10  
**Pa-nu CP** - List 3  
**Patrick's Point SP** - List 7, 11  
**Paul M. Dimmick WC** - List 7  
**Peace Valley SRA** - List 9  
**Pebble Beach** - List 7  
**Pelican SB** - List 1,11  
**Pescadero Marsh NP** - List 3  
**Pescadero SB** - List 1,3,11  
**Petaluma Adobe SHP** - List 1,11  
**Pfeiffer Big Sur SP** - List 1,11  
**Pfeiffer Redwoods SP** - List 7  
**Piazzoni/Mount Toro** - List 8  
**Picacho SRA** - List 1,11  
**Piedras Grandes CP** - List 3  
**Pigeon Point Light Station SHP** - List 1,11  
**Pilcha (West Mesa) CP** - List 3  
**Pío Pico SHP** - List 1,11  
**Pismo Dunes NP** - List 3

**Pismo Dunes SVRA** - List 7  
**Pismo SB** - List 1,3,11  
**Placerita Canyon SP** - List 1,10,11  
**Plumas-Eureka SP** - List 1,11  
**Point Cabrillo Light Station SHP** - List 1,12  
**Point Dume NP** - List 3  
**Point Dume SB** - List 1,3,10,11  
**Point Lobos Ranch** - List 7,12  
**Point Lobos Ridge NP** - List 3  
**Point Lobos SNR** - List 1, 4,11,13  
**Point Montara Light Station** - List 8  
**Point Mugu SP** - List 1,3,11  
**Point Sal SB** - List 1,11  
**Point Sur Dunes NP** - List 3  
**Point Sur SHP** - List 1,3,11  
**Pomponio SB** - List 1,11  
**Ponto SB** - List 7  
**Portola Redwoods SP** - List 1,11  
**Prairie City SVRA** - List 1,11  
**Prairie Creek Redwoods SP** - List 1,3,11  
**Providence Mountains SRA** - List 1,3,11,13  
**Puddingstone Reservoir SRA** - List 8  
**Purisima Creek Redwoods Open Space Preserve** - List 9  
**Pyramid Lake SRA** - List 9

❖ **Q**  
**Quail Canyon Special Event Area** - List 9

**Quiroste Valley CP** - List 3

❖ **R**  
**Railtown 1897 SHP** - List 1,11  
**Rancho San Andrés Castro Adobe** - List 2,12  
**Red Cliffs NP** - List 3  
**Red Rock Canyon SP** - List 1,3,11  
**Redondo SB** - List 8  
**Redwood Heritage SW** - List 3  
**Refugio SB** - List 1,4,11  
**Reynolds WC** - List 1,11  
**Richardson Grove SP** - List 1, 11  
**Rincon Point** - List 7  
**Rio de Los Angeles State Park (SRA)** - List 1,11  
**Ritter Canyon SRA** - List 9  
**Robert H. Meyer Memorial SB** - List 1,11  
**Robert Louis Stevenson SP** - List 1,11  
**Robert W. Crown Memorial SB** - List 1,10,11  
**Royal Palms SB** - List 8  
**Russian Gulch SP** - List 1,4,11

❖ **S**  
**Saddleback Butte SP** - List 1,11  
**Salinas River Dunes NP** - List 3  
**Salinas River Mouth NP** - List 3  
**Salinas River SB** - List 1,3,11  
**Salt Point SP** - List 1,4,11  
**Salton Sea SRA** - List 1,11  
**Samuel P. Taylor SP** - List 1,11  
**San Bruno Mountain SP** - List 1,10,11

**San Buenaventura SB** - List 1,11  
**San Clemente SB** - List 1,11  
**San Diego Coast District HQ** - List 5  
**San Diego Coast SB** - List 7  
**San Elijo SB** - List 1,4,11  
**San Francisco Maritime SHP** - List 8  
**San Francisco SBs** - List 7,8  
**San Gregorio SB** - List 1,11  
**San Joaquin Valley Agricultural Museum** - List 8  
**San Jose Creek NP** - List 3  
**San Juan Bautista SHP** - List 1,11  
**San Lorenzo Headwaters NP** - List 3  
**San Luis Island** - List 7  
**San Luis Obispo SRA** - List 8  
**San Luis Reservoir SRA** - List 1,11  
**San Mateo Coast Beaches SP** - List 7  
**San Mateo County Trails** - List 5  
**San Mateo Creek Wetlands NP** - List 8  
**San Onofre SB** - List 1,3,11  
**San Pasqual Battlefield SHP** - List 1, 11  
**San Simeon NP** - List 3  
**San Timoteo Canyon** - List 2,12  
**Santa Clara Estuary NP** - List 3  
**Santa Cruz Mission SHP** - List 1,11  
**Santa Cruz Mountains Trails** - List 7  
**Santa Inés Mission Mill** - List 5  
**Santa Monica SB** - List 1,10,11  
**Santa Rosa Creek NP** - List 3  
**Santa Rosa Mountains SW** - List 3  
**Santa Susana Pass SHP** - List 1,11  
**Schooner Gulch SB** - List 1,11  
**Seacliff SB** - List 1,11  
**Seal Rock SB** - List 8  
**Seccombe Lake State Urban Recreation Area** - List 8  
**Sharp Park SB** - List 8  
**Shasta SHP** - List 1,11  
**Sheep Canyon NP** - List 7  
**Silver Strand NP** - List 3  
**Silver Strand SB** - List 1,3,4,11  
**Silverwood Lake SRA** - List 1,11  
**Simi Valley SRA** - List 8  
**Sinkyone SW** - List 3  
**Sinkyone Wilderness SP** - List 1,3,11  
**Smithe Redwoods SNR** - List 1,11  
**Sonoma Coast SP** - List 4  
**Sonoma Coast SPB** - List 1,11  
**Sonoma Mission SHM** - List 7  
**Sonoma SHP** - List 1, 11  
**South Carlsbad SB** - List 1,11  
**South Monterey Dunes** - List 7  
**South San Joaquin SRA (project)** - List 9  
**South Yuba River SP** - List 1,11  
**Southampton Bay Wetland NP** - List 3  
**Southern Overland Trail CP** - List 3  
**Squaw Valley SRA** - List 8  
**Standish-Hickey SRA** - List 1,11  
**Stanford House SHP** - List 7

**State Cemetery, Sacramento** - List 8  
**State Indian Museum (SHP)** - List 1,11  
**Stevenson House SHM** - List 7  
**Stillwater Cove** - List 5,10  
**Stinson SB** - List 8  
**Stone Lake** - List 2, 10,12  
**Stunt Ranch** - List 8  
**Sue-meg SP** - List 1,11  
**Sugar Pine Point SP** - List 7  
**Sugarloaf Ridge SP** - List 1, 10, 11  
**Sunset SB** - List 1,3,11  
**Sunset Wetlands NP** - List 3  
**Sutter Buttes SP** - List 1,11  
**Sutter's Fort SHP** - List 1, 11  
❖ **T**  
**Tahoe SRA** - List 1,11  
**Tao House** - List 8  
**Tatavium CP** - List 3  
**Tatlun CP** - List 3  
**Tesla-Alameda Expansion Area** - List 2  
**The Forest of Nisene Marks SP** - List 1,11  
**Theodore J. Hoover NP** - List 3  
**Thornton SB** - List 1,11  
**Tijuana Estuary NP** - List 3  
**Tolowa Dunes SP** - List 1,11  
**Tomales Bay SP** - List 1,11  
**Tomo-Kahni SHP** - List 1,11  
**Topanga CP** - List 3  
**Topanga SB** - List 8

**Topanga SP** - List 1,3,11  
**Torrey Pines NP** - List 7  
**Torrey Pines SB** - List 1,11  
**Torrey Pines SNR** - List 1,3,11,13  
**Torrey Pines SP** - List 7  
**Trestles Wetlands NP** - List 3  
**Trinidad SB** - List 1,11  
**Trione-Annadel SP** - List 1,11  
**Truckee River Outlet** - List 7  
**Tule Elk SNR** - List 1,11  
**Tupman SRA** - List 9  
**Turlock Lake SRA** - List 1,11  
**Twin Lakes SB** -List 1,11  
❖ **U**  
**Udell Gorge NP** - List 3  
**Usal Ranch** - List 9  
❖ **V**  
**Vallejo Home SHM** - List 7  
**Van Damme Pygmy Forest NP** - List 3  
**Van Damme SP** - List 1,3,4,11,13  
**Venice-Hyperion Beach SP** - List 7  
**Verdugo Mountains** - List 2,12  
❖ **W**  
**Ward Creek** - List 2,12  
**Washoe Meadows SP** - List 1,11  
**Wassama Round House SHP** - List 1,11  
**Water Canyon NP** - List 3  
**Watts Towers of Simon Rodia SHP** - List 1,10,11  
**Weaverville Joss House SHP** - List 1,11

**We-nelsch CP** - List 3  
**West Waddell Creek SW** - List 3  
**Westport-Union Landing SB** - List 1,11  
**Whipple Mountains** - List 9  
**Wilder Beach NP** - List 3  
**Wilder Dairy CP** - List 3  
**Wilder Ranch SP** - List 1,3,11  
**Wildwood Canyon** - List 2,12  
**Will Rogers SB** - List 1,10,11  
**Will Rogers SHP** - List 1,11  
**William B. Ide Adobe SHP** - List 1,11  
**William Randolph Hearst Memorial SB**  
- List 7  
**Willowbrook SRA** - List 8  
**Windemere Point** - List 7  
**Woodland Opera House SHP** - List 1,  
10,11  
**Woodson Bridge NP** - List 3  
**Woodson Bridge SRA** - List 1,3,11  
  
❖ **Y**  
**Yolanda Ranch** - List 9  
**Yosemite Valley** - List 8  
  
❖ **Z**  
**Zmudowski SB** - List 1,3,11