Camping at Wasno Pond

Wilderness-style camping, no designated sites.

Outhouse at the junction of Wasno and Wagon roads, 0.1 miles away.

For the best location, walk up the small ridge on the north side of the pond.
A large grassy area by an interesting rock formation has plenty of flat ground. Blue oaks provide partial shade.

Camping at Tule Pond

Wilderness-style camping, no designated sites, no outhouse.

Camp at a small flat area (enough room for a couple of tents) on the north side of the Grizzly Gulch Creek, just downstream from the Tule Pond.

Partially shaded, this creekside meadow is carpeted with shooting stars early in the spring.

Water sources

These water sources may be seasonal:

- Wasno Pond
- Tule Pond
- Grizzly Gulch Creek
- Willson Camp springs (if taking the alternative route)

When creek has high water

If Hunting Hollow Creek is impassable after heavy rain, you can scramble along the hillside from the concrete bridge on Gilroy Hot Springs road to Steer Ridge and Jim Donnelly trails.

Trip highlights

- Camping by a small pond
- Steep climbs and descents
- Best poppies in the park (early April)
- Panoramic views from Steer Ridge and Wagon roads
- Rich variety of spring wildflowers.

- **The Park is open year round, 7 days a week/24 hours. Hunting Hollow entrance is not staffed, self-registration only.**
- **In summer, temperatures above 90 degrees between 11 a.m. and 7:30-8 p.m. are not unusual. Hike early in the morning and late in the evening. Plan shorter trips when necessary to prevent heat exhaustion.**
- **In winter, expect cold nights - mid-30s or below. In winter and spring, many creeks may be impassable after heavy rain.**
- **There is no potable water at the Hunting Hollow trailhead.**

Pine Ridge Association
coepark.net
(408)779-2728
9100 East Dunne Ave.
Morgan Hill, CA 95037

Rev. 1.6 02/23/2019

Henry W. Coe State Park

Backpacking Trips - Hunting Hollow

Wasno Pond


Camping at Wasno Pond - February 12, 2015

Duration: 2 days

Difficulty: moderately strenuous

Distance, elevation gain/loss:
one way, via Jim Donnelly Trail: 7 miles, +2380/-1040 feet
one way, via Lyman Willson Ridge Trail: 6.3 miles, +1750/-410 feet

Trailhead: Hunting Hollow on Gilroy Hot Springs Road

Permits/fees: Backpacking permit and parking fees required; self-register for Grizzly Gulch Zone

Key points - one way, via Jim Donnelly

0.0	W*	Start on Hunting Hollow Road, cross the creek
0.1		Turn left onto Jim Donnelly Trail
3.2		Junction with Steer Ridge Trail and Road, turn right onto Steer Ridge Road
4.9		Serpentine Trail, turn left
5.8	W*	Grizzly Gulch Road, turn left
6.0	W*	Tule Pond (**option to CAMP**). Tule Pond Trail, turn right
6.6		Wasno Road, turn right
6.9		Wagon Road, take unnamed road to Wasno Pond
7.0	W*	**Wasno Pond, CAMP**

***Distance and elevation approximate.**
W/W* - water/seasonal water source. Check water source conditions with park staff or at coepark.net/water

Elevation - one way, via Jim Donnelly

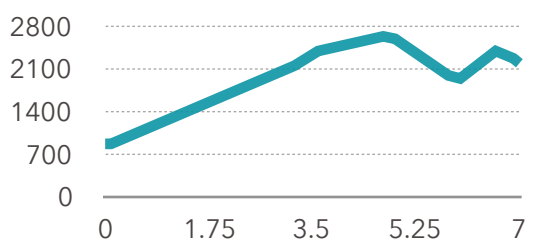

Route

From the parking lot, cross/ford the creek. In a few hundred feet turn left onto Jim Donnelly Trail (Steer Ridge Trail, a shorter alternative,

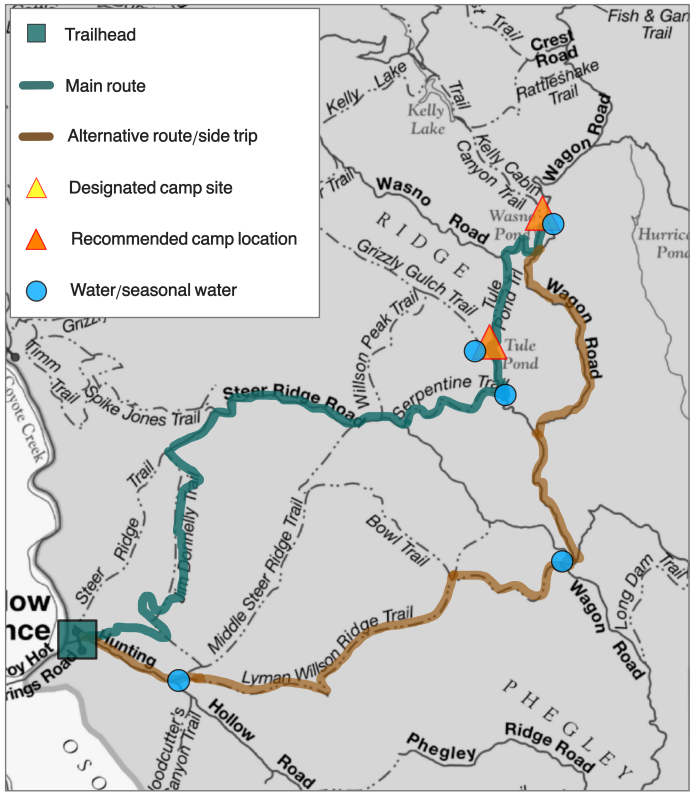

is more difficult due to the very steep grade).

Climb steadily at a moderate grade through meadows and groves of bay and oak trees, adorned with lacy lichen. Coast live oaks provide deep shade, welcomed on a hot day.

At 3.2 miles, at the junction with Steer Ridge Road, stands an old bay tree with large rocks under its crown - a pleasant spot for a break.

Continue up Steer Ridge Road along the open grassy ridge, dotted with oaks.

A barren rocky area just east of Willson Peak offers one of the best display of serpentine loving spring wildflowers - poppies, cream cups and bird-eyed gilias.

Turn left onto Serpentine Trail and descend to the creek. Follow the Grizzly Gulch Road along

This map is for reference only.
Use the detailed Henry W. Coe State Park Trail and Camping Map for hiking. Check trail conditions at coepark.net/trails

the creek (downstream).

Tule Pond Trail will be on your right, just past the pond. For a shorter trip, consider camping here.

Cross the creek and start climbing through an open oak woodland, along the crest of a minor ridge.

The grade becomes increasingly steep as the trail enters chaparral-covered slope near its end at Wasno Road. Turn right, and in 0.3 miles you will reach the Wagon Road, with an outhouse at the junction. Unnamed road leads to Wasno Pond.

Alternative route

On the way in or out, use Hunting Hollow Road, Lyman Willson Ridge and Bowl trails to Willson Camp, and then Wagon Road all the way to Wasno Pond.

In the wet season, expect multiple creek fords on the Hunting Hollow Road.

Lyman Willson Ridge trail is much steeper than gradual Jim Donnelly trail.

Scenic and nearly level Bowl trail contours a grassy hillside, with great wildflowers in spring. Couple reliable springs are located near Willson Camp.

Wagon Road offers excellent panoramic views - a glimpse of Hurricane Pond in Canada de la Dormida, ups and downs of Center Flats Road, distant ridges of northeast areas of the park.