STATE OF CALIFORNIA
DEPARTMENT OF PARKS AND RECREATION
GOLD FIELDS DISTRICT
FOLSOM SECTOR

ORDER NO. 690 – 002 - 2015

April 21, 2015

THIS ORDER SUPERSEDES ORDER NO. 690-003-2013

Trail Use Policy

Amended regulation Section 4360 and 4360(a) of Title 14, California Code of Regulations, "Trail Use" Unless designated by the Department, all trails are open to pedestrians and closed to all other uses. All allowable trail uses will continue as they are designated at the date of adoption of these regulations unless and until a change is made by order of the District Superintendent. The Department may establish speed limits for designated trail use for units or portions thereof. If established, these speed limits will be posted.

4360(a) Trails in Reserves and Preserves as defined in Public Resource Code Sections 5019.65, 5019.71 and 5019.74 may be designated for bicycle or equestrian use when the District Superintendent has determined that such use is important for public access to the area or to make important connections to other trails and where it has been determined that impacts to the resources for which the area was established will not be significant as defined in Public Resources Code Section 21068 and Section 15382, California Code of Regulations Title 14.

1. In accordance with the provisions of Section 4326 of Title 14, California Code of Regulations, the following locations are the only routes designated open to bicycles and/or equestrians on trails. All other trails or trail use shall adhere to the regulations established above in section 4360 and 4360(a) of Title 14, California Code of Regulations.

Trail Name	Trail Segment Start	Trail Segment End	Pedestrian	Equestrian	Bike
South Lake Natoma Multi-use Trail (dirt trail)	Nimbus Flat	Powerhouse SHP Boundary	X	X	X
South Lake Natoma Bike Path (paved)	Nimbus Flat	Folsom Blvd Bridge	X	X	X

Parkshore Bike Path Connector Trail (paved)	Parkshore TH	South Lake Natoma Bike Path	X		X
American River Bike Path (Jedediah Smith Memorial Trail – paved)	Hazel Avenue	Beal's Point	X	X	X
Main Avenue Bike Path Connector Trail (paved)	Snowberry Trailhead @ Main Ave	American River Bike Path	X	X	X
Pioneer Express Trail – Lake Natoma Section	Lake Overlook	Negro Bar	X	X	
Middle Ridge Trail	Nimbus Dam	Sunset & Main	X	X	
Shady Trail	Middle Ridge Trail at west end Mississippi Bar	Snowberry Trailhead (Shadow Glen)	X	X	
Mississippi Bar Service Road	Sunset & Main	American River Bike Path	X	X	X
Snowberry Creek Trail	Snowberry TH (Shadow Glen)	Snipes Pershing Ravine	X	X	
Pioneer Express Trail – Olive Grove section	Negro Bar	Folsom Lake Bridge Undercrossing	X	X	
Pioneer Express Trail – Beal's Point to Dike 4	Beal's Point	Dike 4	X	X	
Service Road (from Beal's Point to Granite Bay - across Dikes 4, 5 & 6)	Beal's Point	Granite Bay Entrance	X	X	X
Dike 4-6 Multi-Use Trail	Beal's Point entrance road	Dike 4	X	X	X
Pioneer Express Trail – Granite Bay to ASRA	Granite Bay entrance	ASRA/FLSRA Boundary	X	X	
Granite Bay Multi-Use Trail – south section	Granite Bay entrance	Old County Road	X	X	X
Granite Bay Multi-Use Trail – north section	Old County Road	Beeks Bight	X	X	X
Center Trail	Old County Road	Beeks Bight	X	X	X
Dotons Point Multi-Use Trail	Beeks Bight	Dotons Point	X	X	X
Dotons Point Accessible Trail	Beeks Bight	Dotons Point	X		
Los Lagos Trail	Pioneer Express near Beeks	Auburn Folsom Road	X	X	

Darrington Trail	Peninsula Entrance Road	Salmon Falls	X		X
Oaks Nature Trail (accessible)	Peninsula	Peninsula	X		
South Fork American River Trail	Skunk Hollow	FLSRA Eastern Boundary	X		X
Sweetwater Trail	Salmon Falls Parking Lot	Sweetwater Creek	X	X	X
Monte Vista Trail North	Monte Vista/Falcon Crest	Browns Ravine Trail	X	X	
Monte Vista Trail South	Monte Vista/Falcon Crest	Browns Ravine Trail	X	X	
Browns Ravine Trail	Browns Ravine	Sweetwater Creek	X	X	
Mormon Island Cove to Browns Ravine Trail	Mormon Island Cove	Browns Ravine	X	X	X
Dike 8 to Mormon Island Cove (across MIAD)	Dike 8/Folsom Point	Mormon Island Cove	X	X	X
Mormon Island Wetlands Preserve Trail	Mormon Island Wetlands NP	Mormon Wetlands NP	X		
Powerhouse Canal Trail - Upper	Riley Street	Upstream along Powerhouse Canal to end of State Property	X	X	X
Powerhouse Canal Trail - Lower	Paved Trail on south side of Truss Bridge	Upstream along river to	X		
Leidesdorff Paved Trail (managed by City of Folsom)	Riley Street	Leidesdorff Street	X	X	X

All designated routes must be posted open by the use of a California State Parks approved and produced sign with a bicycle or equestrian symbol.

2. No person shall operate a bicycle in such a way as to endanger hikers, equestrians or others using State Park Property, or in such a way as to damage park resources. No person shall operate a bicycle within Folsom Sector of the Gold Fields District at a greater speed than is reasonable and prudent, nor in any event in excess of 15 miles per hour. No person shall operate a bicycle in excess of 5 miles per hour when passing hikers or equestrians or when approaching and negotiating a blind turn. Blind turn is

define as not being able to see oncoming traffic from a distance of 100 feet or less.

3. Non-motorized, operator propelled devices including, but not limited to, skateboard, tricycles, unicycles, roller blades may only be used on trails open to bicycle use.

4. Nothing herein shall affect any existing private, contractual, and residential or property rights.

5. Exceptions to this order may only be granted in writing by the Gold Fields District Superintendent, 7806 Folsom Auburn Road, Folsom, CA 95630.

6. Nothing herein shall be construed to be in derogation of other provisions of law.

Definitions

- Roads are paved and intended for motor vehicle traffic.
- Fire roads are unpaved and have limited or emergency motor vehicle use only.
- Trails are routes of six feet width or less and designed for foot traffic only, unless otherwise open by this order.

So Ordered:

4/21/2015

Richard Preston, Acting District Superintendent **Date**

AUTHORITY: California Public Resources Code, Section 5003 and 5008, California Code of Regulation, Title 14, Sections 4301(i), 4326, 4360

STATE OF CALIFORNIA
Department of Parks and Recreation – Gold Fields District

DECLARATION OF POSTING

District Superintendent's Order Number 690-002-2015

Folsom Sector
Trail Use

Effective April 21, 2015

I hereby certify that on this date, in compliance with California Code of Regulation, Section 4301(i), *Posting,* copies of this order were posted at the Gold Fields District Office, the Northern Division Chief's Office Sacramento, California and at locations convenient to the public within Folsom Sector Units, Gold Fields District.

I declare under penalty of perjury that the foregoing is true and correct.

SIGNED:

Richard Preston, Acting District Superintendent — Date 4/21/2015

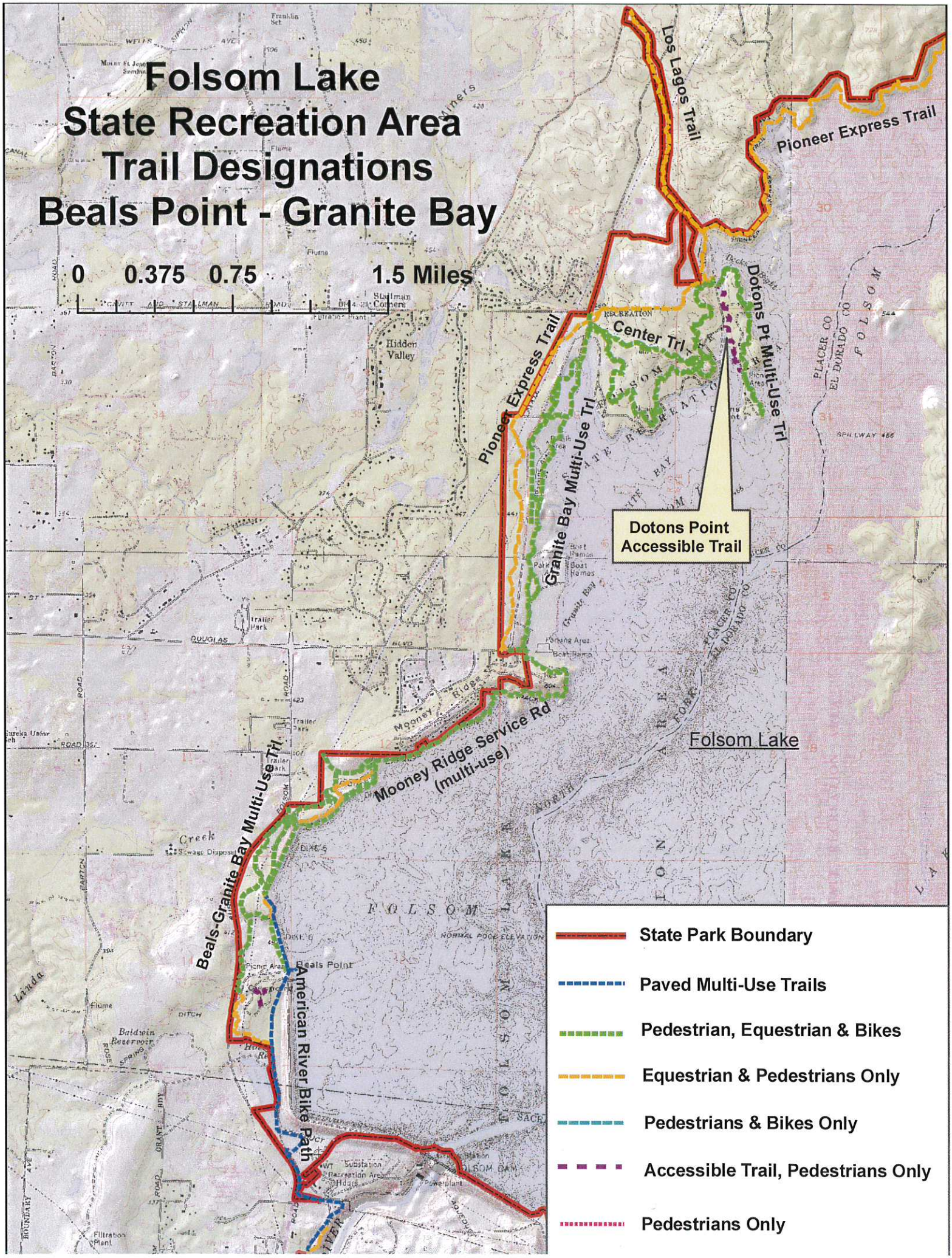
Folsom Lake
State Recreation Area
Trail Designations
Beals Point - Granite Bay
0 0.375 0.75 1.5 Miles
Los Lagos Trail
Pioneer Express Trail
Dotons Pt Multi-Use Trl
Center Trl
Pioneer Express Trail
Granite Bay Multi-Use Trl
Dotons Point Accessible Trail
Folsom Lake
Mooney Ridge Service Rd (multi-use)
Beals-Granite Bay Multi-Use Trl
American River Bike Path
Beals Point
State Park Boundary
Paved Multi-Use Trails
Pedestrian, Equestrian & Bikes
Equestrian & Pedestrians Only
Pedestrians & Bikes Only
Accessible Trail, Pedestrians Only
Pedestrians Only

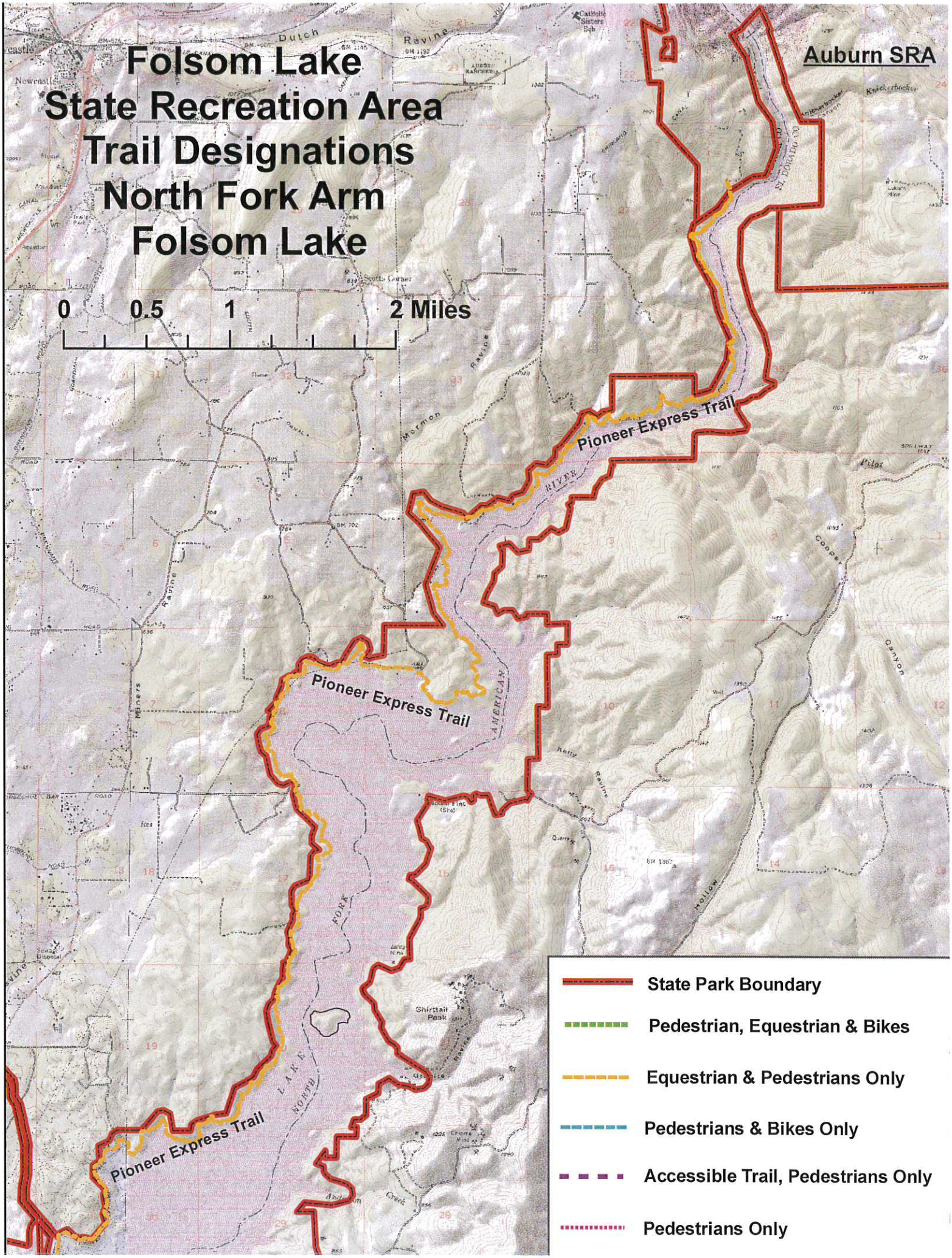
Folsom Lake
State Recreation Area
Trail Designations
North Fork Arm
Folsom Lake
0
0.5
1
2 Miles
Auburn SRA
Pioneer Express Trail
Pioneer Express Trail
Pioneer Express Trail
State Park Boundary
Pedestrian, Equestrian & Bikes
Equestrian & Pedestrians Only
Pedestrians & Bikes Only
Accessible Trail, Pedestrians Only
Pedestrians Only

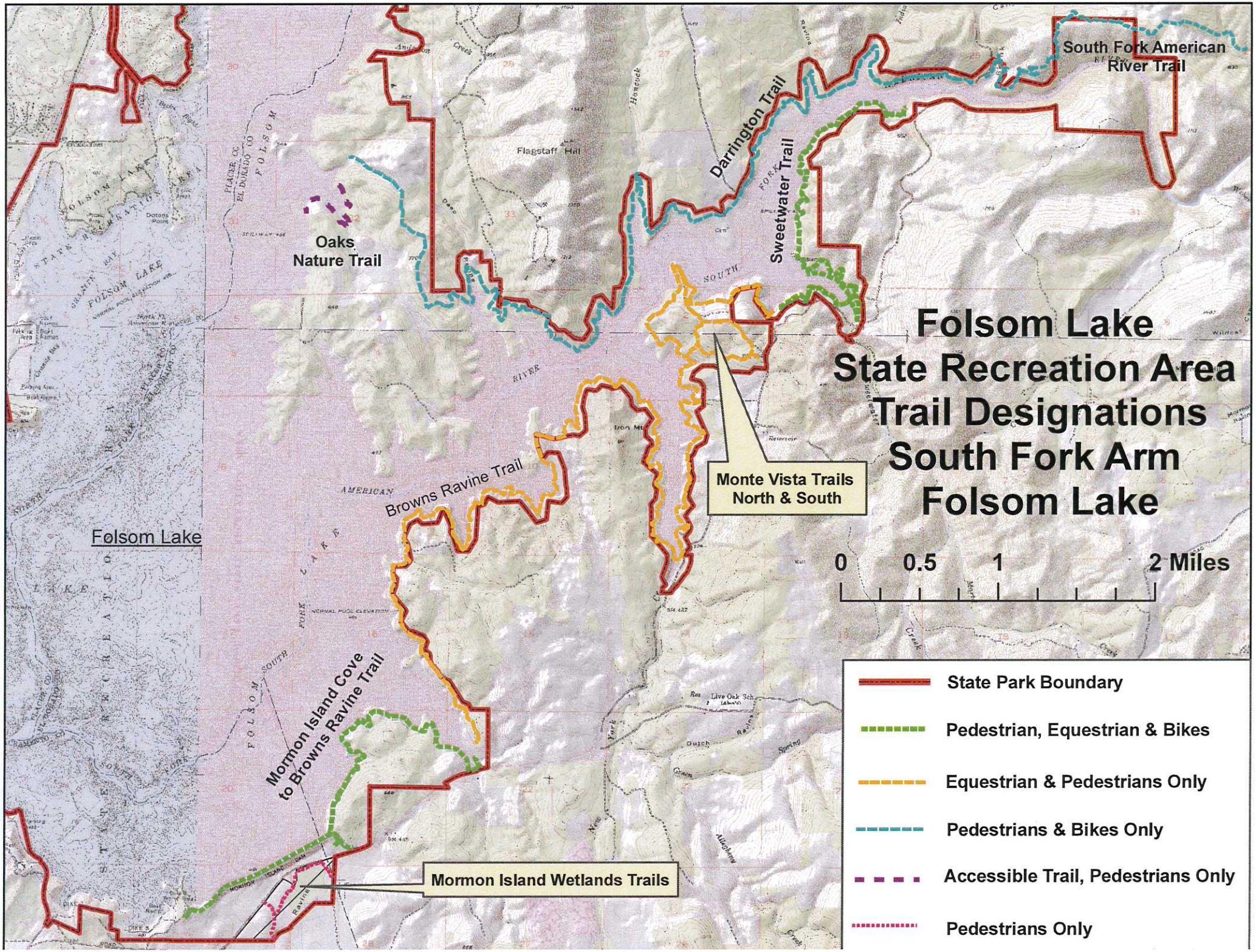
South Fork American River Trail
Darrington Trail
Sweetwater Trail
Flagstaff Hill
Oaks Nature Trail
Folsom Lake State Recreation Area Trail Designations South Fork Arm Folsom Lake
Monte Vista Trails North & South
Browns Ravine Trail
Folsom Lake
0 0.5 1 2 Miles
Mormon Island Cove to Browns Ravine Trail
Mormon Island Wetlands Trails
State Park Boundary
Pedestrian, Equestrian & Bikes
Equestrian & Pedestrians Only
Pedestrians & Bikes Only
Accessible Trail, Pedestrians Only
Pedestrians Only

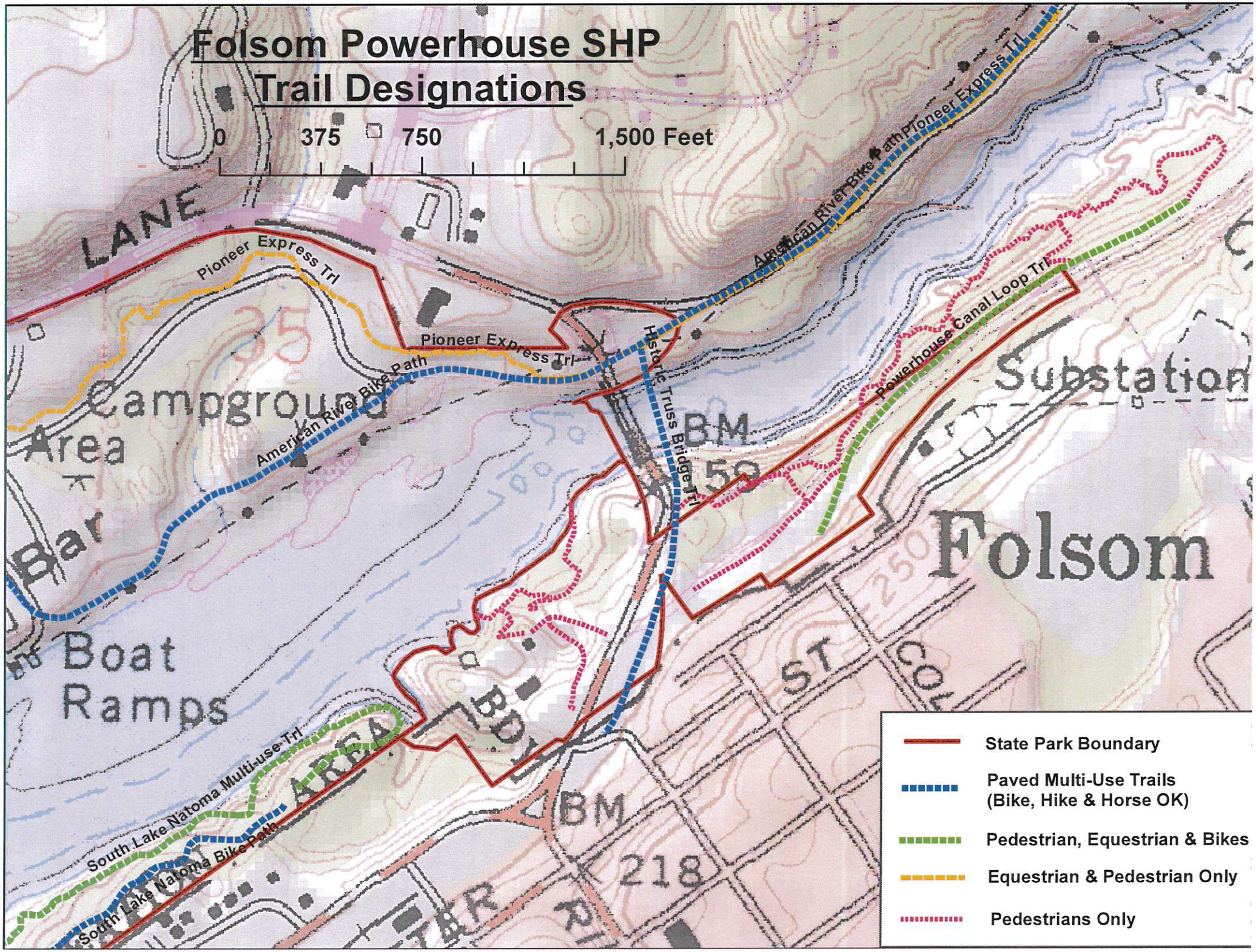
Folsom Powerhouse SHP
Trail Designations
0
375
750
1,500 Feet
LANE
Pioneer Express Trl
Pioneer Express Trl
American River Bike Path
American River Bike Path
Pioneer Express Trl
Historic Truss Bridge Trl
Powerhouse Canal Loop Trl
Campground
Area
Bar
Boat
Ramps
Substation
Folsom
BM
59
BM
218
ST
South Lake Natoma Multi-use Trl
South Lake Natoma Bike Path
AREA
State Park Boundary
Paved Multi-Use Trails
(Bike, Hike & Horse OK)
Pedestrian, Equestrian & Bikes
Equestrian & Pedestrian Only
Pedestrians Only

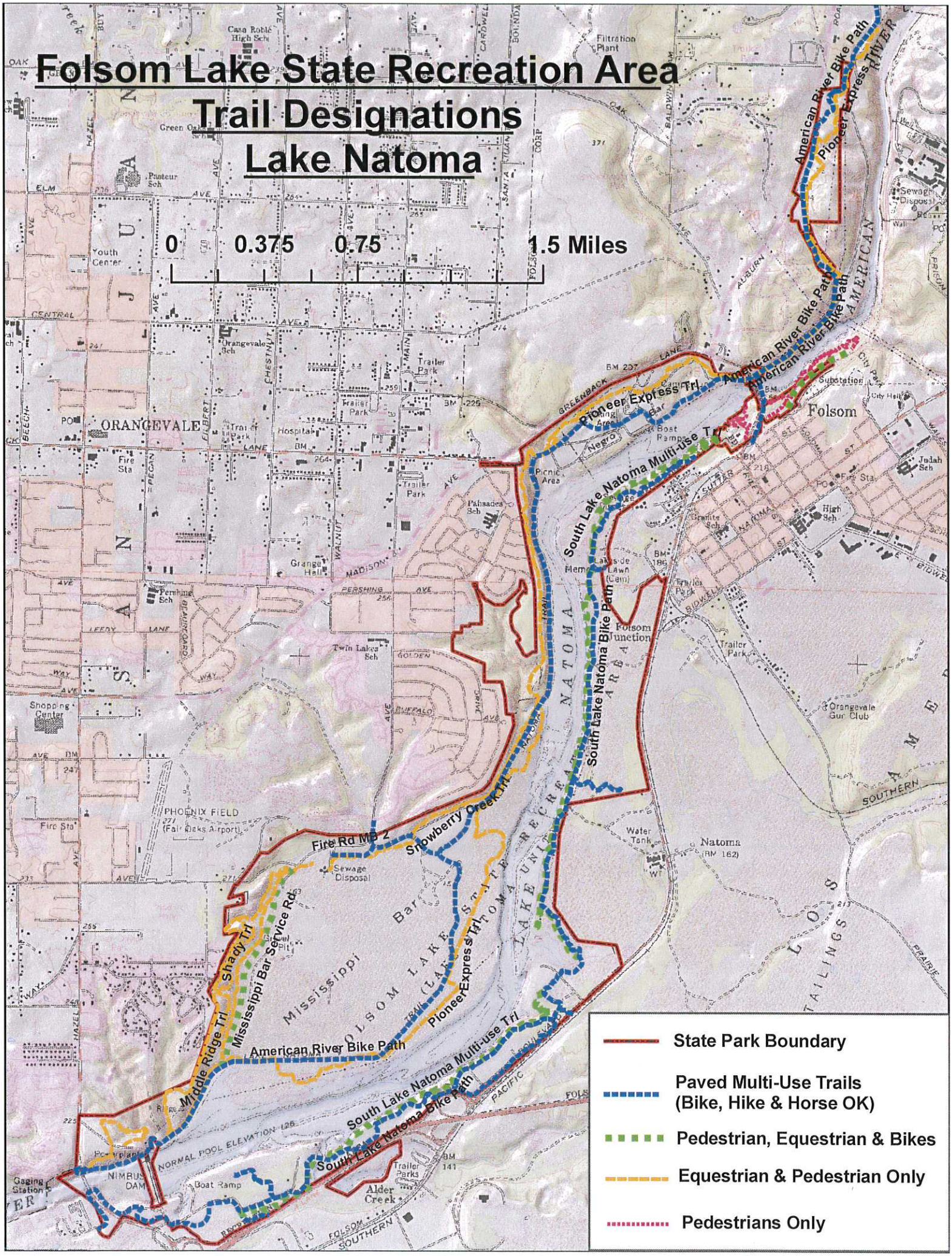
Folsom Lake State Recreation Area
Trail Designations
Lake Natoma
0
0.375
0.75
1.5 Miles
American River Bike Path
Pioneer Express Trl
South Lake Natoma Multi-use Trl
South Lake Natoma Bike Path
Snowberry Creek Trl
Fire Rd MB 2
Shady Trl
Mississippi Bar Service Rd
Middle Ridge Trl
Folsom
Natoma
State Park Boundary
Paved Multi-Use Trails
(Bike, Hike & Horse OK)
Pedestrian, Equestrian & Bikes
Equestrian & Pedestrian Only
Pedestrians Only