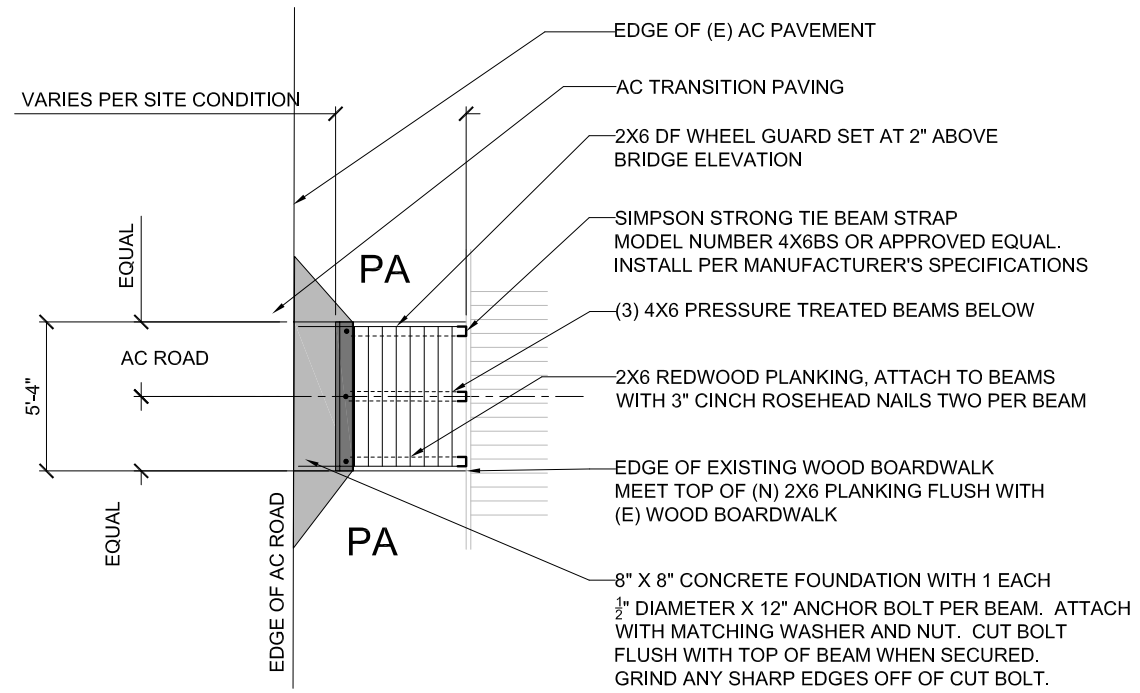

1 BOARDWALK BRIDGE DETAIL

SCALE@22X34 NOT TO SCALE

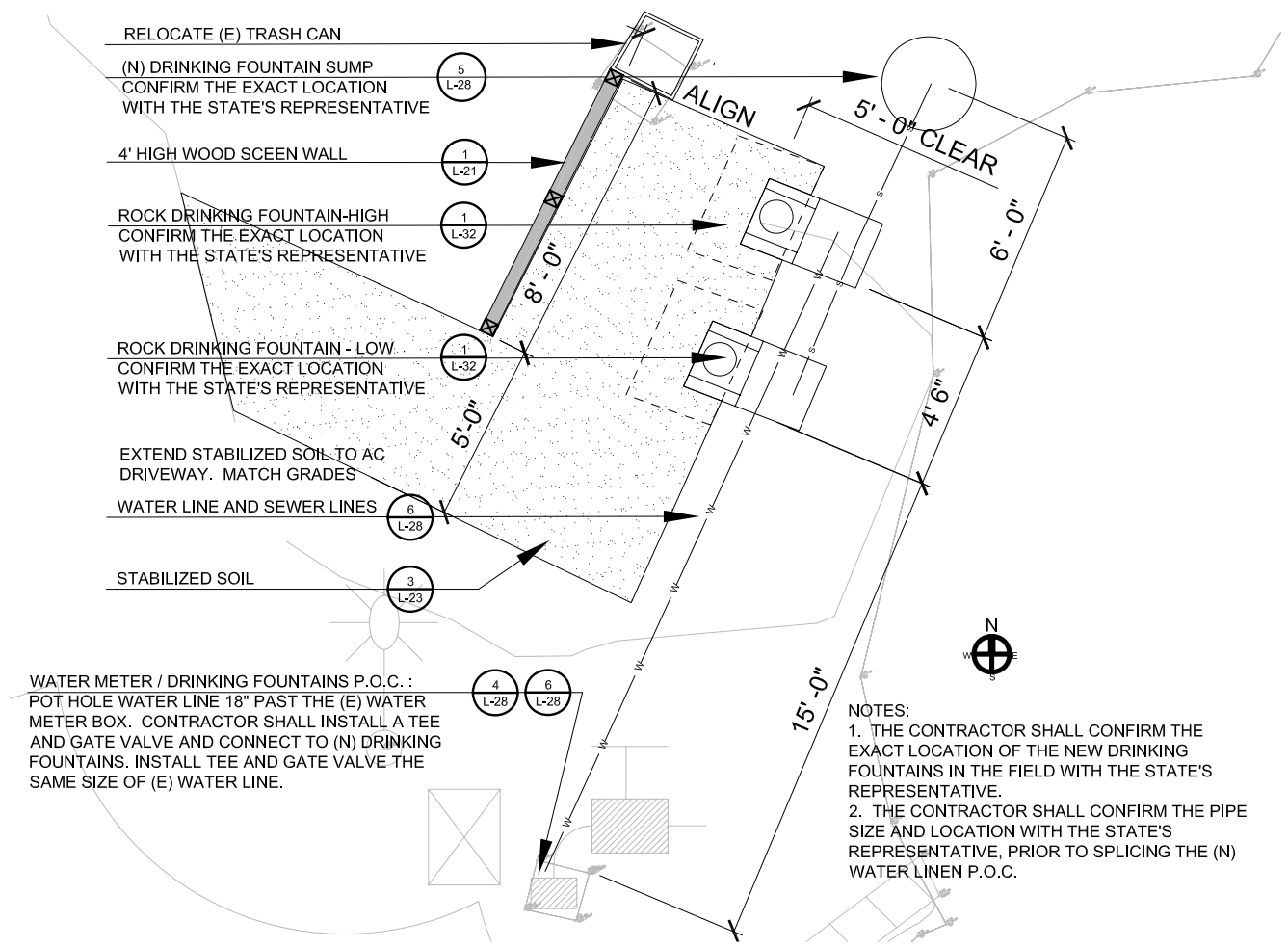

NOTES:
1. THE CONTRACTOR SHALL CONFIRM THE EXACT LOCATION OF THE NEW DRINKING FOUNTAINS IN THE FIELD WITH THE STATE'S REPRESENTATIVE.
2. THE CONTRACTOR SHALL CONFIRM THE PIPE SIZE AND LOCATION WITH THE STATE'S REPRESENTATIVE, PRIOR TO SPLICING THE (N) WATER LINEN P.O.C.

2 DRINKING FOUNTAIN LAYOUT PLAN VIEW

SCALE@22X34 NOT TO SCALE

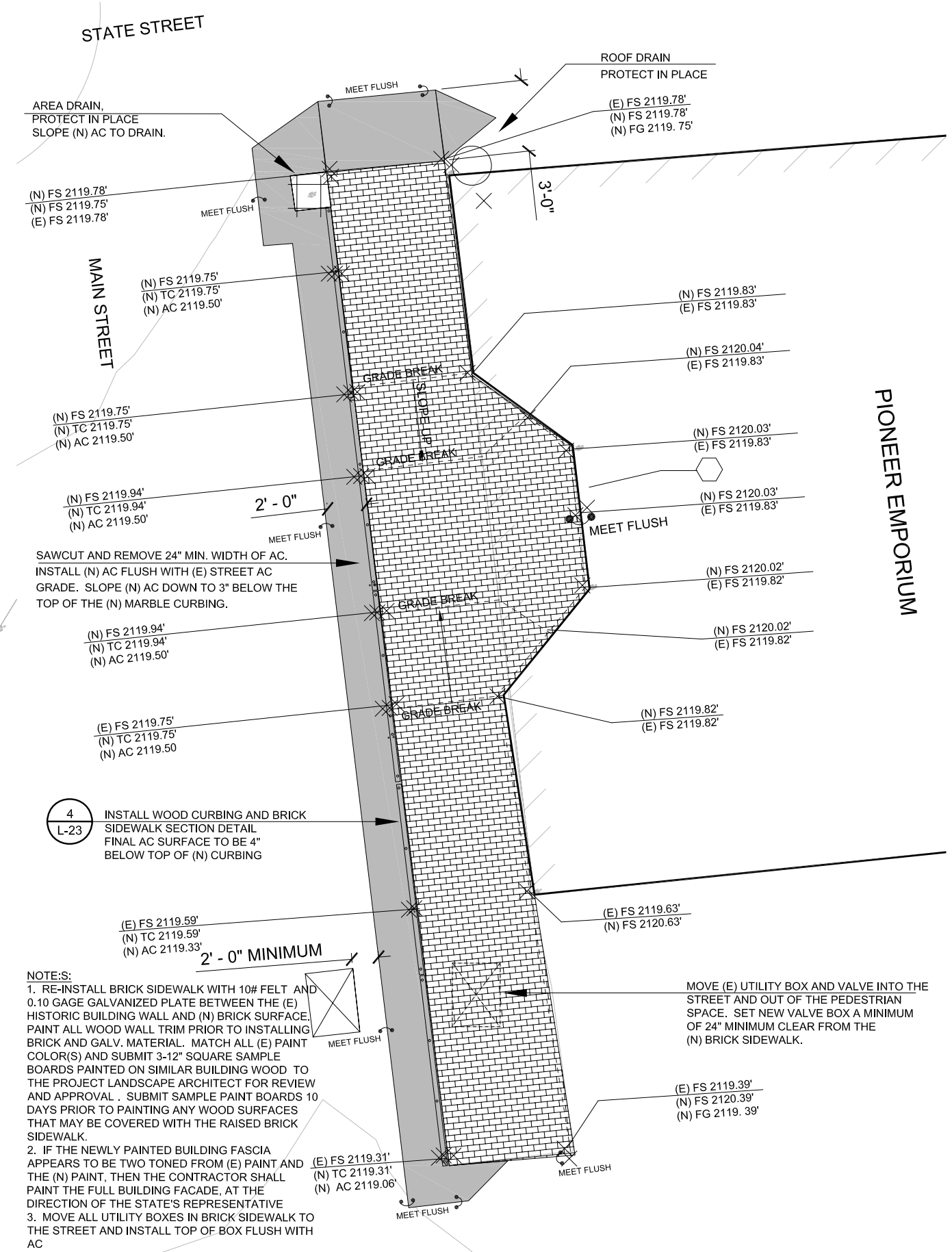

NOTE:S:
1. RE-INSTALL BRICK SIDEWALK WITH 10# FELT AND 0.10 GAGE GALVANIZED PLATE BETWEEN THE (E) HISTORIC BUILDING WALL AND (N) BRICK SURFACE. PAINT ALL WOOD WALL TRIM PRIOR TO INSTALLING BRICK AND GALV. MATERIAL. MATCH ALL (E) PAINT COLOR(S) AND SUBMIT 3-12" SQUARE SAMPLE BOARDS PAINTED ON SIMILAR BUILDING WOOD TO THE PROJECT LANDSCAPE ARCHITECT FOR REVIEW AND APPROVAL . SUBMIT SAMPLE PAINT BOARDS 10 DAYS PRIOR TO PAINTING ANY WOOD SURFACES THAT MAY BE COVERED WITH THE RAISED BRICK SIDEWALK.
2. IF THE NEWLY PAINTED BUILDING FASCIA APPEARS TO BE TWO TONED FROM (E) PAINT AND THE (N) PAINT, THEN THE CONTRACTOR SHALL PAINT THE FULL BUILDING FACADE, AT THE DIRECTION OF THE STATE'S REPRESENTATIVE
3. MOVE ALL UTILITY BOXES IN BRICK SIDEWALK TO THE STREET AND INSTALL TOP OF BOX FLUSH WITH AC

PLAN VIEW - H

SCALE 3/8" = 1' - 0" HORIZONTAL

CALIFORNIA STATE PARKS SINCE 1864

ACQUISITION & DEVELOPMENT DIVISION
One Capitol Mall
Sacramento, CA
95814-3229

LICENSED LANDSCAPE ARCHITECT GERALD A. VINSON #1320 STATE OF CALIFORNIA
Signature 10/11/09
Renewal Date
Date

CALIFORNIA STATE FIRE MARSHAL- APPROVED

Approval of this plan does not authorize or approve any omission of deviation from applicable regulations. Final approval is subject to field inspection. One set of approved plans shall be available on the project site at all times.

Reviewed by Date

DPR ACCESS COMPLIANCE REVIEW ACCESSIBILITY SECTION

CERTIFICATION #

Reviewed by Date

ACCESSIBILITY COMPLIANCE AND STATE FIRE MARSHAL SIGNED ORIGINALS ARE ON FILE AT THE DEPARTMENT OF PARKS AND RECREATION, NORTHERN SERVICE CENTER

DESIGNED:	G. VINSON
DRAWN:	G. VINSON
CHECKED:	J. TRAPANI
DATE:	NOVEMBER 14, 2008

REVISIONS	
	DATE

COLUMBIA STATE HISTORIC PARK
ADA MAIN STREET UPGRADES

EMPORIUM STORE ENTRANCE PLAN

DRAWING NO.
29957.022

SHEET NO.
L-12

022 OF 61

File: Q:\Columbia_SHP\3307-ADA_Compliance_Through_Boardwalk\05_Drawings\Landscape\EMPORIUM STORE ENTRANCE PLAN.dwg Layout: L-12 BOARDWALK DETAILS Date: December 16 2008 - 3:58 pm User: gvins