conceptual landscape plan

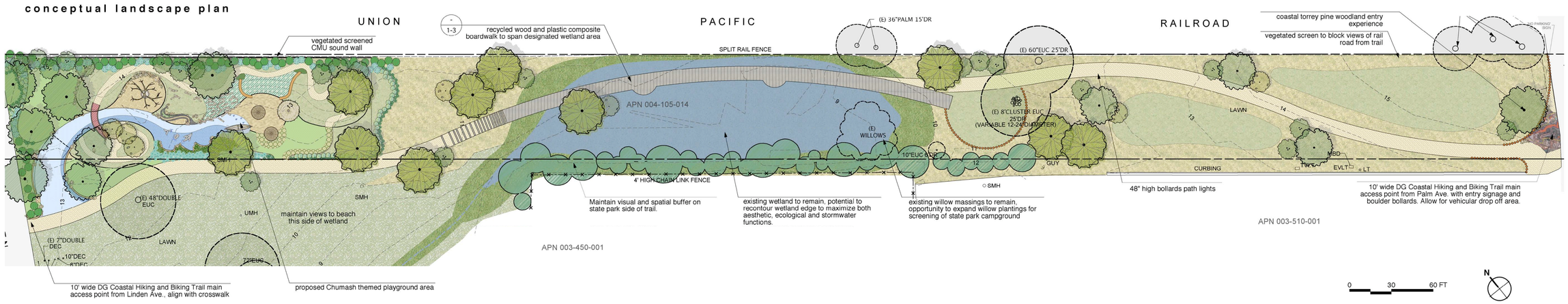

plant images

wetland plantings

sycamore | sandbar willow | yerba mansa | common rush | giant horsetail | mule fat

upland plantings

torrey pine | coast live oak | blue-eyed grass | california poppy | hummingbird sage | goldenrod | deer grass | wild rye

preliminary plant palette

Wetland Edge Trees

Platanus racemosa	California Sycamore
Salix lasiolepis	Arroyo Willow

Wetland Plantings

Wetland Edge Shrubs

Baccharis salicifolia	Mule Fat
Rosa californica	California Rose
Salix exigua	Sandbar Willow

Wetland Edge

Anemopsis californica	Yerba Mansa
Baccharis douglasii	Sticky Baccharis
Distichlis spicata	Salt Grass
Euthamia occidentalis	Western Goldenrod
Equisetum hyemale	Giamt Scouring Ruush
E. laevigatum	Smoooth Scouring Rush
E. telmateia	Giant Horsetail
Juncus patens	Common Rush
J. textilis	Indian Rush
Leymus triticoides	Alkali Rye

Wetland Bottom

Eleocharis macrostachya	Common Spikerush
Juncus mexicanus	Mexican Rush
Juncus phaeocephalus	Brown-headed Rush
Scirpus californicus	California Bulrush
Scirpus maritimus	Prairie Bulrush

Upland Trees

Pinus torreyana	Torrey Pine
Quercus agrifolia	Coast Live Oak
Q. dumosa	Scrub Oak

Upland Meadow Plantings

Upland Meadow Perrenials

Acchilea millefolium	Yarrow
Astar chilensis	Coast Aster
Carex sp.	Sedge
Erigeron sp.	Seaside Daisy
Eschscholzia californica	California Poppy
Iris sp.	Iris
Lessingia filangifolia	California Aster
Lupine sp.	Lupine
Penstemon sp.	Penstemon
Ranunculus californicus	California Buttercup
Salvia spathacea	Hummingbird Sage
Sisyrimchium sp.	Blue-eyed Grass
Solidago sp.	Goldenrod
Zauschneria sp.	California Fuschia

Upland Meadow Grasses

Aristada purpurea	Purple Three-Awn
Bouteloua sp.	Grama Grass
Calamagrostis sp.	Reedgrass
Festuca sp.	Fescue
Leymus sp.	Wild Rye
Muhlenbergia rigens	Deer Grass
Nasella sp.	Needle Grass

landscape legend

- proposed upland meadow areas
- proposed passive lawn areas
- existing lawn areas
- wetland edges
- limit of proposed excavated wetland
- proposed boardwalk multi-use trail
- proposed decomposed granite (or other ADA equivalent) multi-use trail
- proposed trees
- existing trees of significance
- landscape boulders
- existing exposed drainage swale
- proposed fencing

boardwalk details

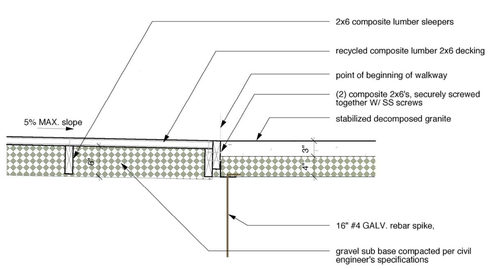

3 Boardwalk to D.G. Path Transition
SCALE: 1" = 1'- 0" SECTION

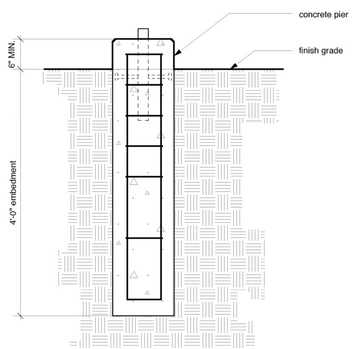

2 Concrete Pier
SCALE: 1" = 1'- 0" SECTION

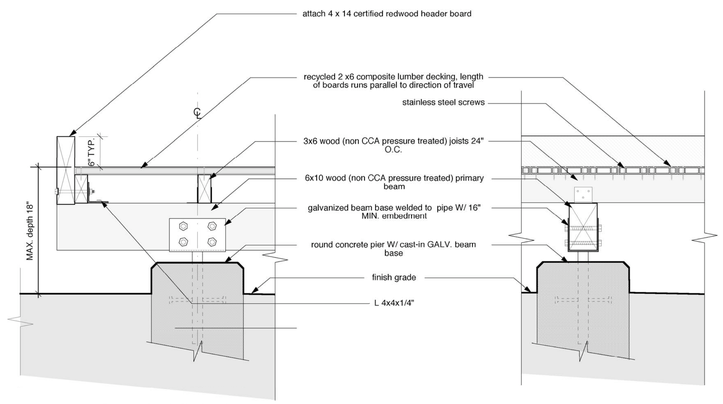

1 Boardwalk
SCALE: 1" = 1'- 0" SECTION

Project No. **05-05**

VAN ATTA ASSOCIATES
landscape architecture + planning

233 Palm Ave., Santa Barbara CA 93101
Tel. 805.570.7444 - FAX.570.7446
CLA 1958

Carpinteria State Beach Town Trail

Conceptual Landscape Plan

Linden and Palm Ave.
Carpinteria, California

October, 2006

Drawn By:

#	NAME	DATE
	CM	10/06

Revisions

#	NAME	DATE

PROGRESS PRINT

scale: as noted

© 2005 Van Atta Associates, Inc
The design ideas and plans represented by these documents are the property of Van Atta Associates, Inc. Use or copy is permitted by contract only. The use or revisions of these ideas or plans is prohibited without the written permission of Van Atta Associates, Inc.

Sheet Number **L1.0**
of

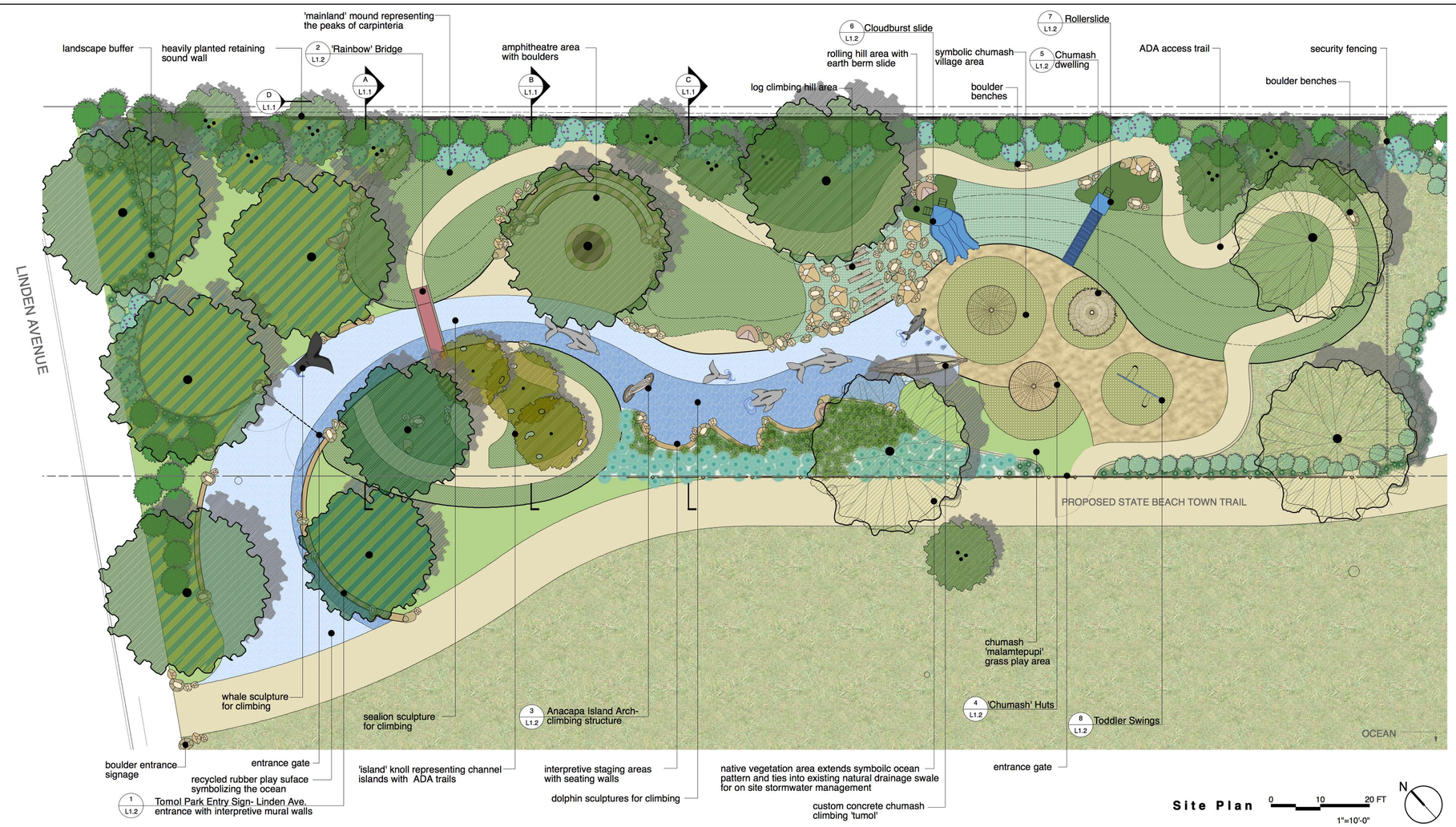

Site Plan

0 10 20 FT
1"=10'-0"
N

Design Intent

Linden Avenue playground's conceptual landscape plan represents a group effort on the part of California State Parks, City of Carpinteria, Rotary Club, and Van Atta Associates.

This plan has been put together based on a bird's eye perspective drawing from State Parks showing a playground that symbolizes the Chumash Legend of the Rainbow.

Overall, the layout of the playground is meant to screen participants from the existing railroad tracks and extend views into the neighboring open space and out to the ocean. Concerns such as state playground safety requirements, native vegetation, hardscape/ play surfaces, and user groups have been considered while developing the plan. The intent is to maintain as much content as possible from the original drawing while creating a more realistic product that is interpretive of the Chumash Legend of the Rainboiw.

Chumash Rainbow Legend

The first Chumash people were created on Santa Cruz Island. They were made from seeds of a Magic Plant by the Earth Goddess, whose name was Hutash.

Hutash was married to the Sky Snake (the Milky Way). He could make lightning bolts with his tongue. One day, he decided to make a gift to the Chumash people. He sent down a bolt of lightning, and this started a fire. After this, people kept fires burning so that they could keep warm, and so that they could cook their food.

After Sky Snake gave them fire, the Chumash people lived more comfortably. More people were born each year, and their villages got bigger and bigger. Santa Cruz Island was getting crowded. And the noise the people made was starting to annoy Hutash. It kept her awake at night. So, finally, she decided that some of the Chumash would have to move off the island. They would have to go to the mainland, where there weren't any people living in those days.

But how were the people going to get across the water to the mainland? Finally, Hutash had the idea of making a bridge out of a rainbow. She made a very long, very high rainbow, which stretched from the tallest peak on Santa Cruz Island all the way to the tall mountains near Carpinteria.

Hutash told the people to go across the Rainbow Bridge, and fill the whole world with people. So the Chumash people started to go across the bridge. Some of them got across safely, but some of them made the mistake of looking down. It was a long way down to the water, and the fog was swirling around. They got so dizzy that some of them fell off the Rainbow Bridge, down, down, through the fog, into the ocean. Hutash felt very badly about this, because she had told them to cross the bridge. She didn't want them to drown. Instead, she turned them into dolphins. So the Chumash always said that dolphins were their brothers.

Planting Legend

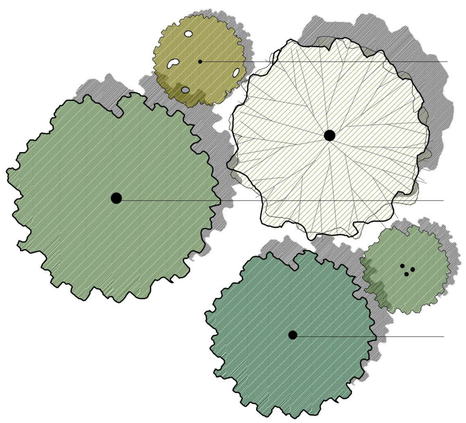



Materials Legend

symbol	description	symbol	description
	asphalt paving, TYP.		play/ climbing driftwood logs
	children's playsand, TYP.		native sandstone boulders
	recycled rubber playground surface		picket fencing, material to be determined
	recycled rubber turf playground surface		header board
	decomposed granite, TYP.		painted mural story wall
	interpretive rainbow bridge material, to be determined		concrete retaining sound wall

Island Oak

Catalina Ironwood flower

Catalina Ironwood

'Canyon Prince' Wild Rye

Sedge


Purple Sage

Tall Fescue

decomposed granite trail

native stone boulders

recycled rubber playground surface

berm slide

play sand area

Chumash dwelling or 'ap'- image for illustration purposes only (see L1.2 for detail)

Custom concrete Chumash 'tumol' or canoe- image for illustration purposes only

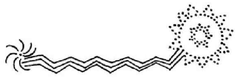
Chumash rock painting

bird's eye view of Chumash village

above images couortesy of santa barbara museum of natural history

Project No. **05-18**

VAN ATTA ASSOCIATES
landscape architecture + planning
223 Palm Ave., Santa Barbara CA. 93101
Tel. 805.570.7444 – FAX.570.7446
CLA # 4938

Rotary Park at Linden Avenue

Design Development Plan

Linden Avenue
Carpinteria, California

Dec. 03, 2007

Drawn By:

#	NAME	DATE
	CM	09/06

Revisions

#	NAME	DATE
	HA	11/07

PROGRESS PRINT

scale: as noted

© 2005 Van Atta Associates, Inc
The design ideas and plans represented by these documents are the property of Van Atta Associates, Inc. Use or copy is permitted by contract only. The use or revisions of these ideas or plans is prohibited without the written permission of Van Atta Associates, Inc.

Sheet Number
L1.0
of

Existing Conditions
CIVIL BASE MAP

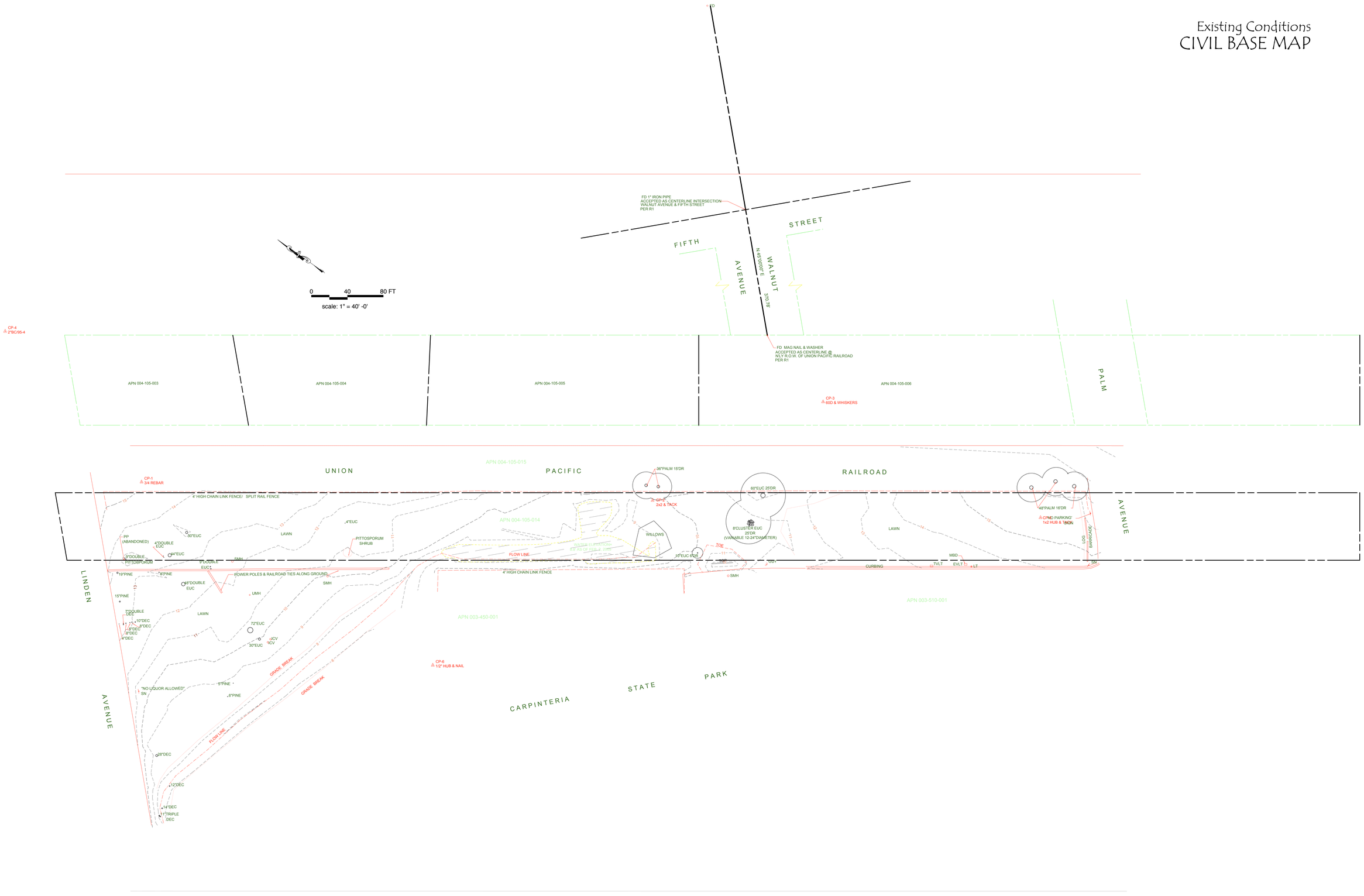

PROJECT GRADING PLAN

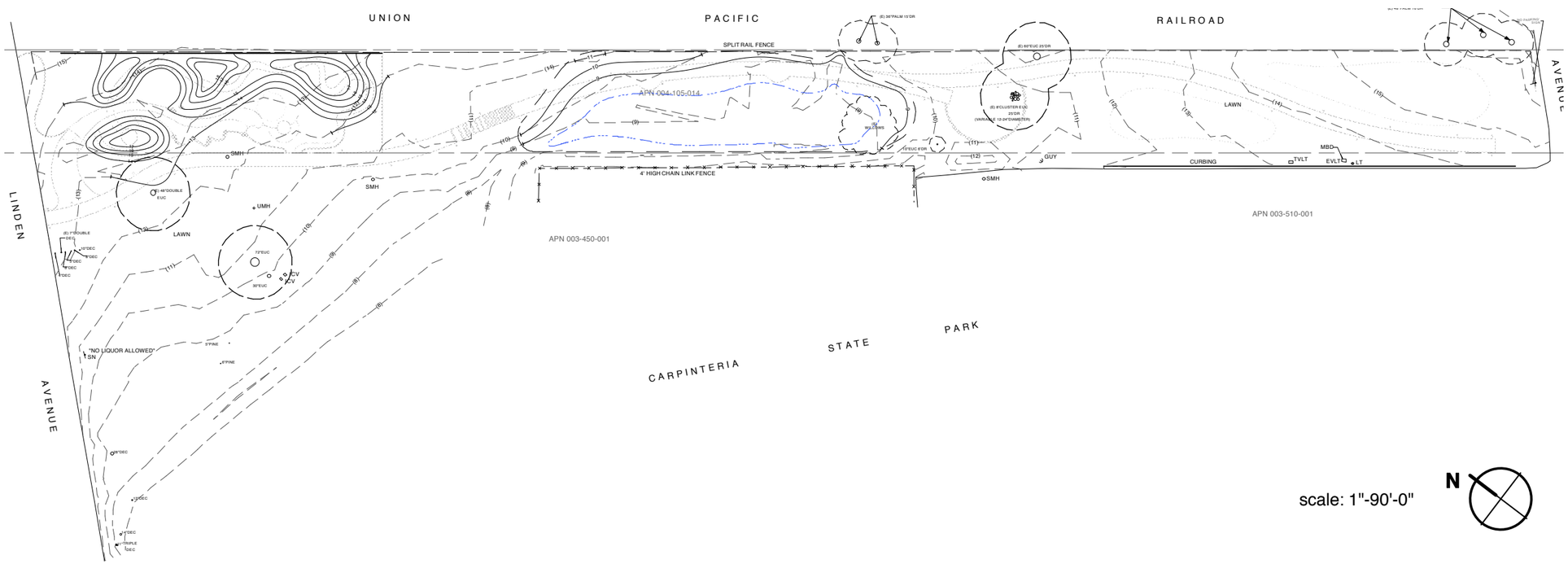

scale: 1"-90'-0"

N