APPENDIX A

MAPS, TABLES, AND CHARTS

Figure 1. Project Location Map
Leo Carillo SP Nicholas Pond
Accessibility and Hydrologic Improvements Project
Los Angeles County
Ventura County
Lake Hughes
Elizabeth Lake
Wheeler Springs
Meiners Oaks
Ojai
Mira Monte
Oak View
Casitas Springs
Sespe
Fillmore
Piru
Val Verde
Saugus
Santa Clarita
Newhall
Santa Paula
San Buenaventura
Saticoy
Montalvo
El Rio
Oxnard
Somis
Moorpark
Simi Valley
Santa Susana
San Fernando
Case Conejo
Oak Park
Thousand Oaks
Agoura
Calabasas
Hidden Hills
Westlake Village
Cornell
Glenview
Channel Islands Beach
Port Hueneme
Leo Carillo SP
Malibu Beach
Malibu
West Hollywood
Beverly Hills
Culver City
Marina del Rey
El Segundo
Del Aire
Manhattan Beach
Hermosa Beach
Redondo Beach
Clifton
Palos Verdes Estates
Rancho Palos Verdes
Park Boundary
California Counties
0
5
10
20
30
Miles

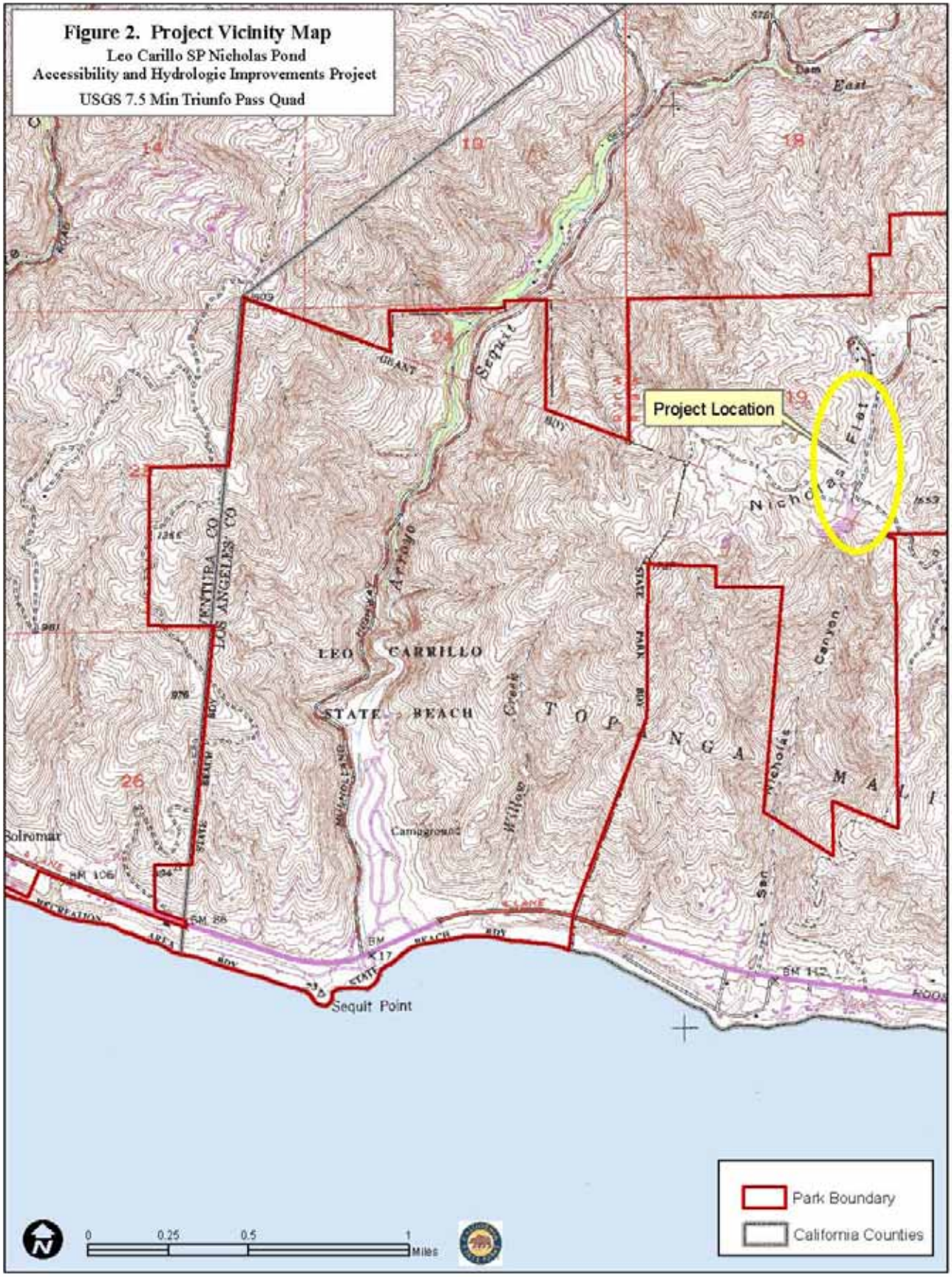

Figure 2. Project Vicinity Map
Leo Carillo SP Nicholas Pond
Accessibility and Hydrologic Improvements Project
USGS 7.5 Min Triunfo Pass Quad

Figure 3. Aerial Photo
Leo Carillo SP Nicholas Pond
Accessibility and Hydrologic Improvements Project

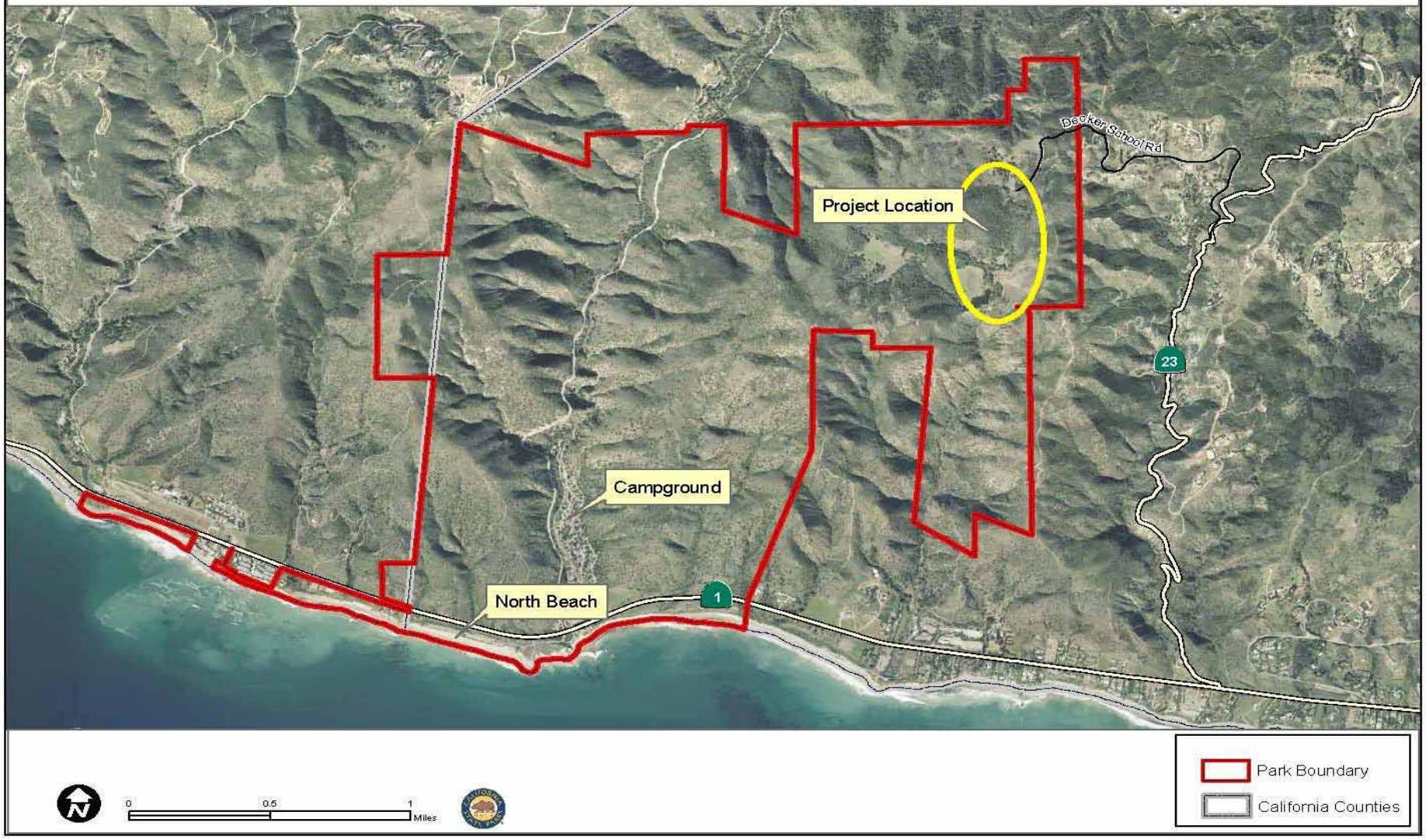

California Department of Parks and Recreation
Accessibility Section

NICHOLAS POND TRAIL ACCESSIBILITY IMPROVEMENTS
Leo Carrillo State Park

Figure 4

Drawn by: Jason Spann
7/9/08

N

0 125 250 500 Feet

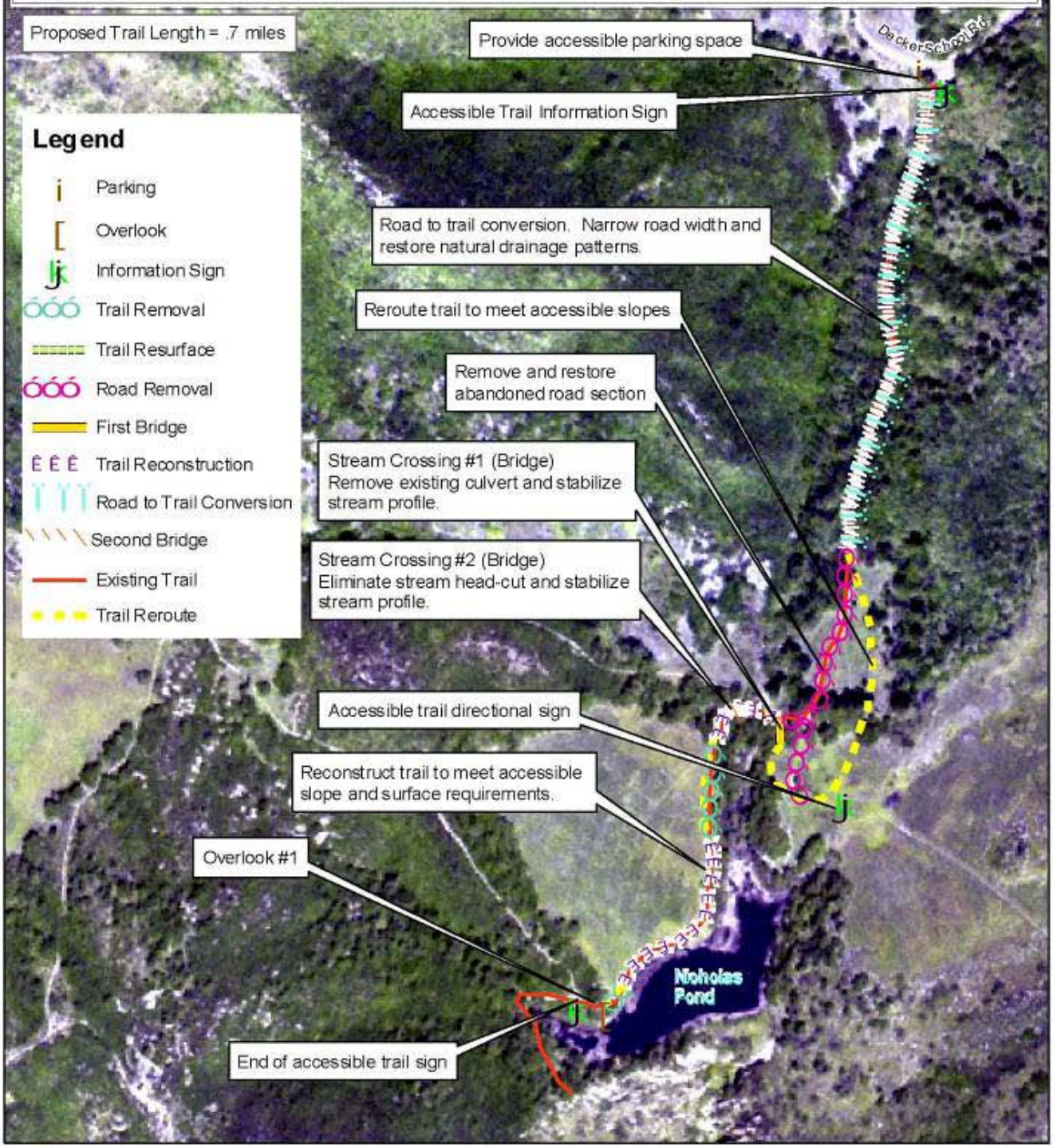

California Department of Parks and Recreation
Accessibility Section

NICHOLAS POND TRAIL ACCESSIBILITY IMPROVEMENTS
Leo Carrillo State Park

Figure 5

Drawn by: Jason Spann
7/9/08

0 125 250 500 Feet

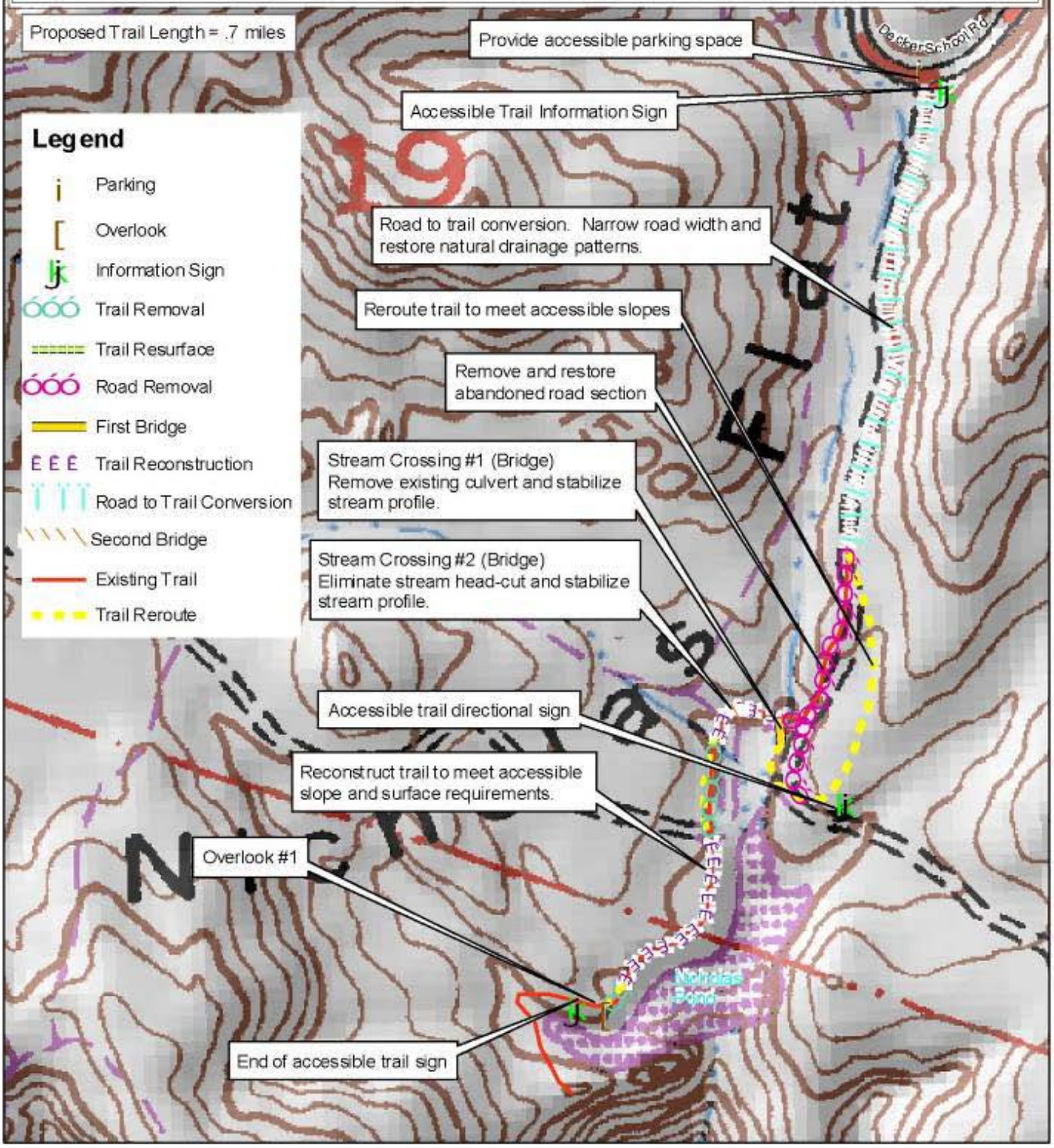

Figure 6. Design Layouts for the Proposed Nicholas Pond Trail ADA Improvement Project, Leo Carrillo State Park.

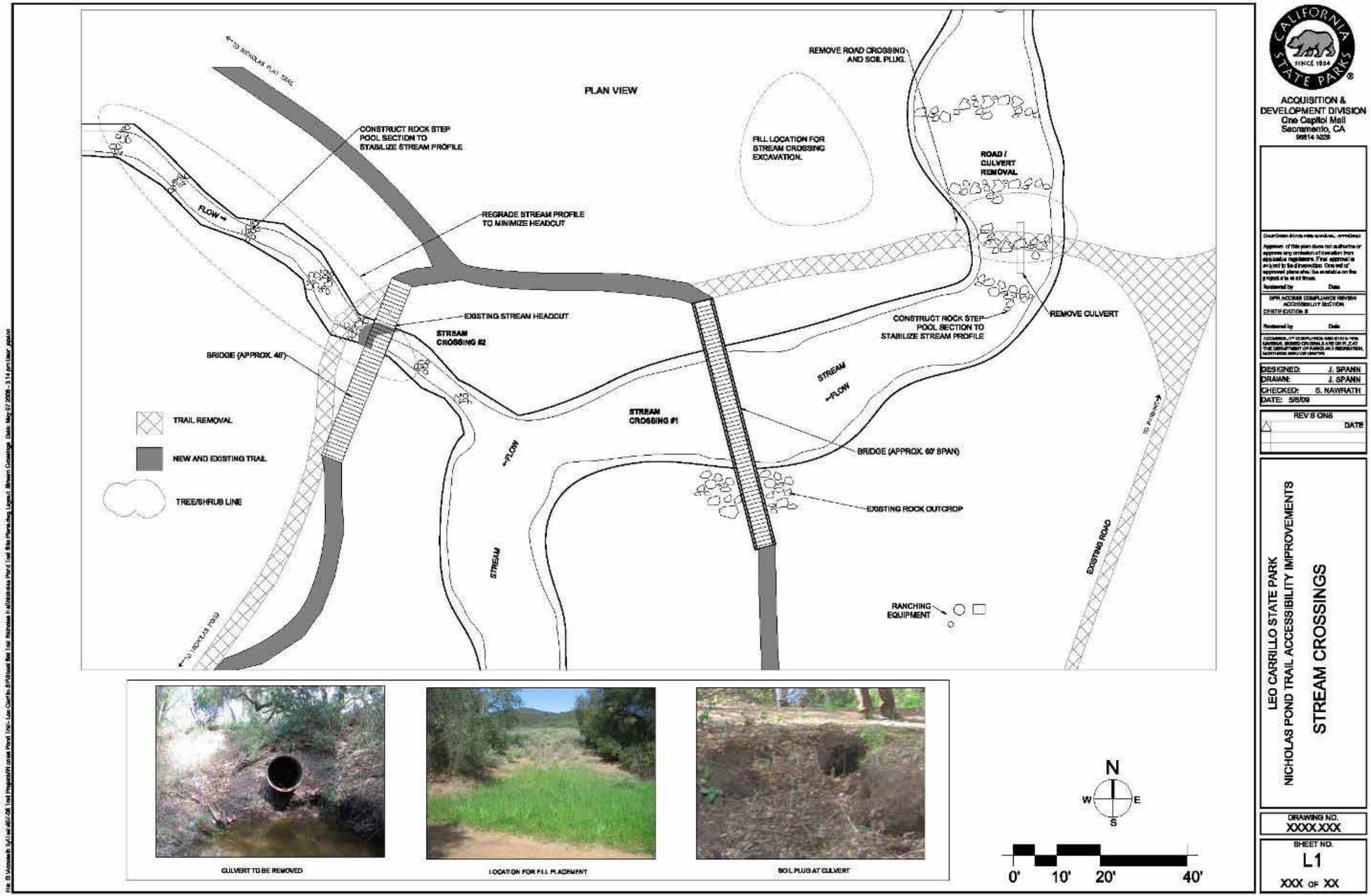

Figure 7. Design Layouts for the Proposed Nicholas Pond Trail ADA Improvement Project, Leo Carrillo State Park.

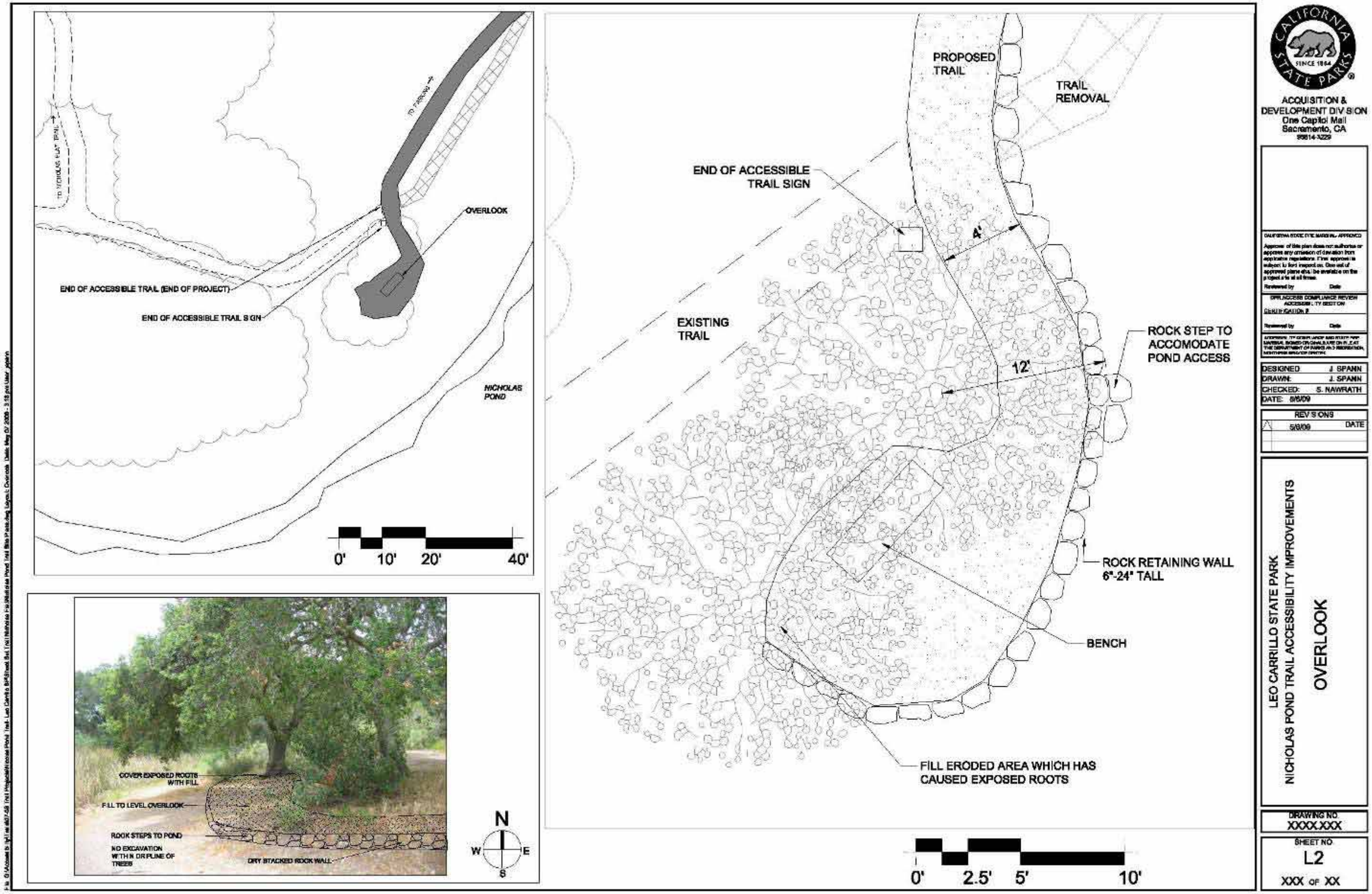

Figure 8 Design Layouts for the Proposed Nicholas Pond Trail ADA Improvement Project, Leo Carrillo State Park.

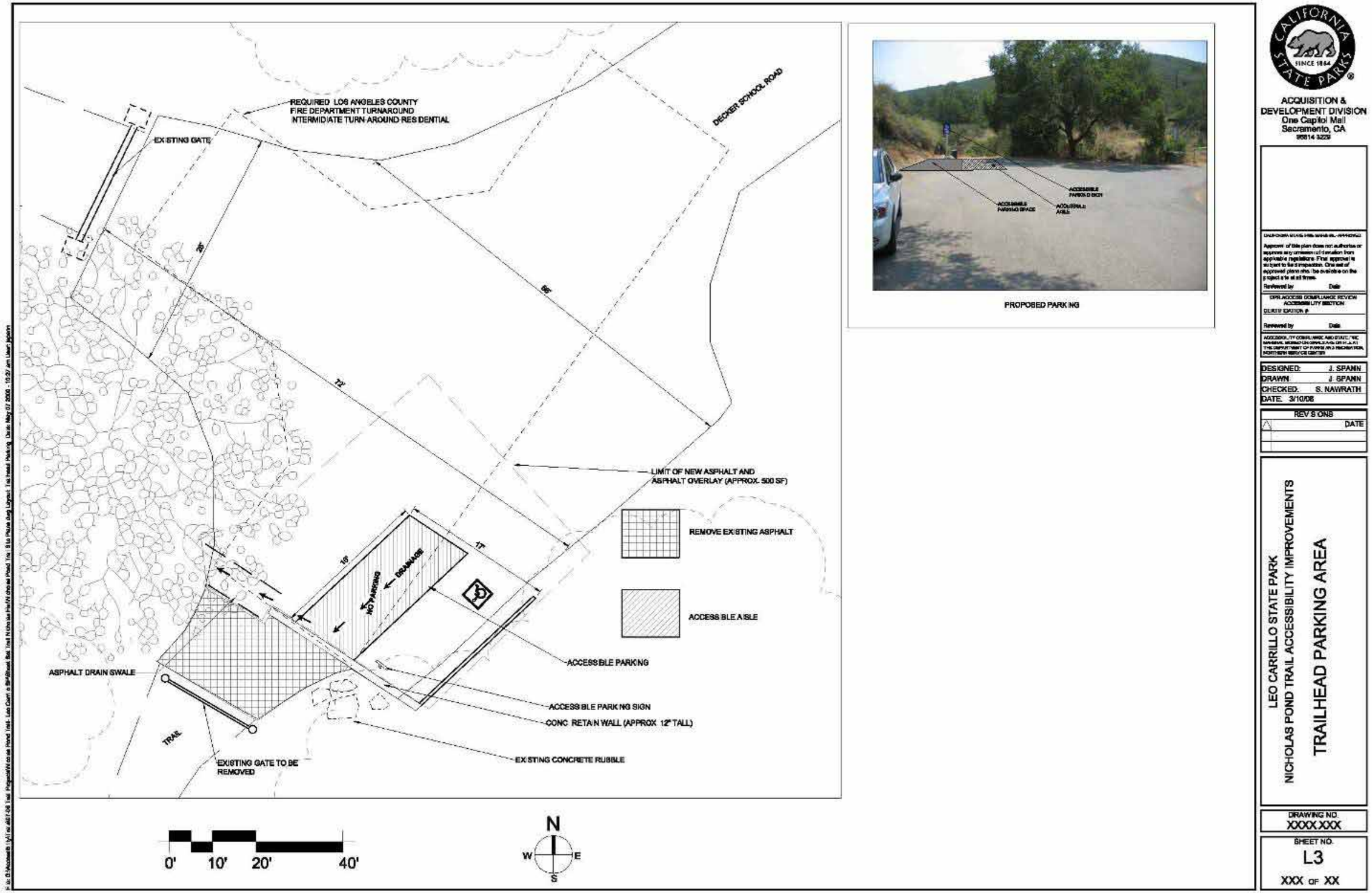

Figure 9. Design Layouts for the Proposed Nicholas Pond Trail ADA Improvement Project, Leo Carrillo State Park.

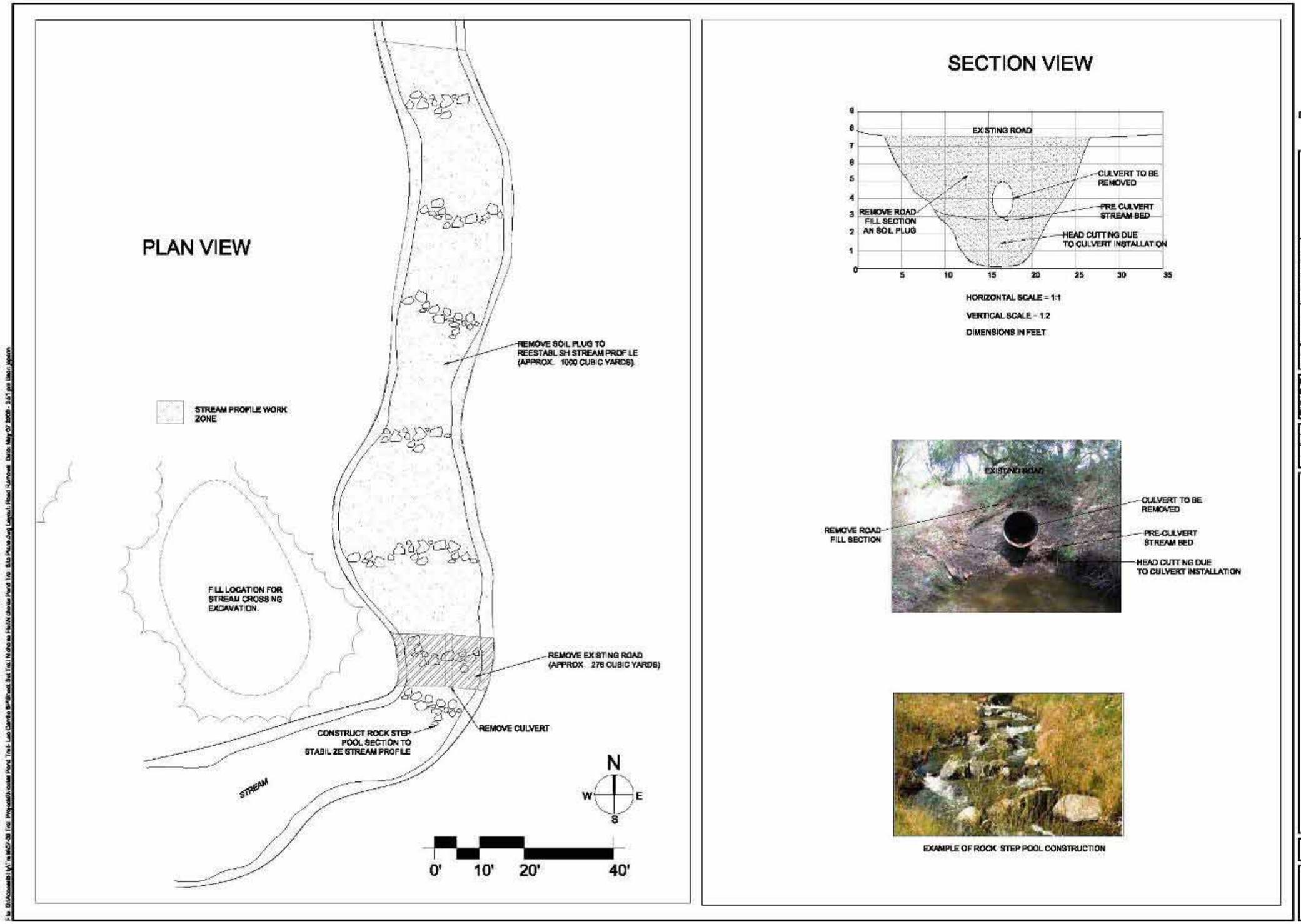

Figure 10. Design Layouts for the Proposed Nicholas Pond Trail ADA Improvement Project, Leo Carrillo State Park.

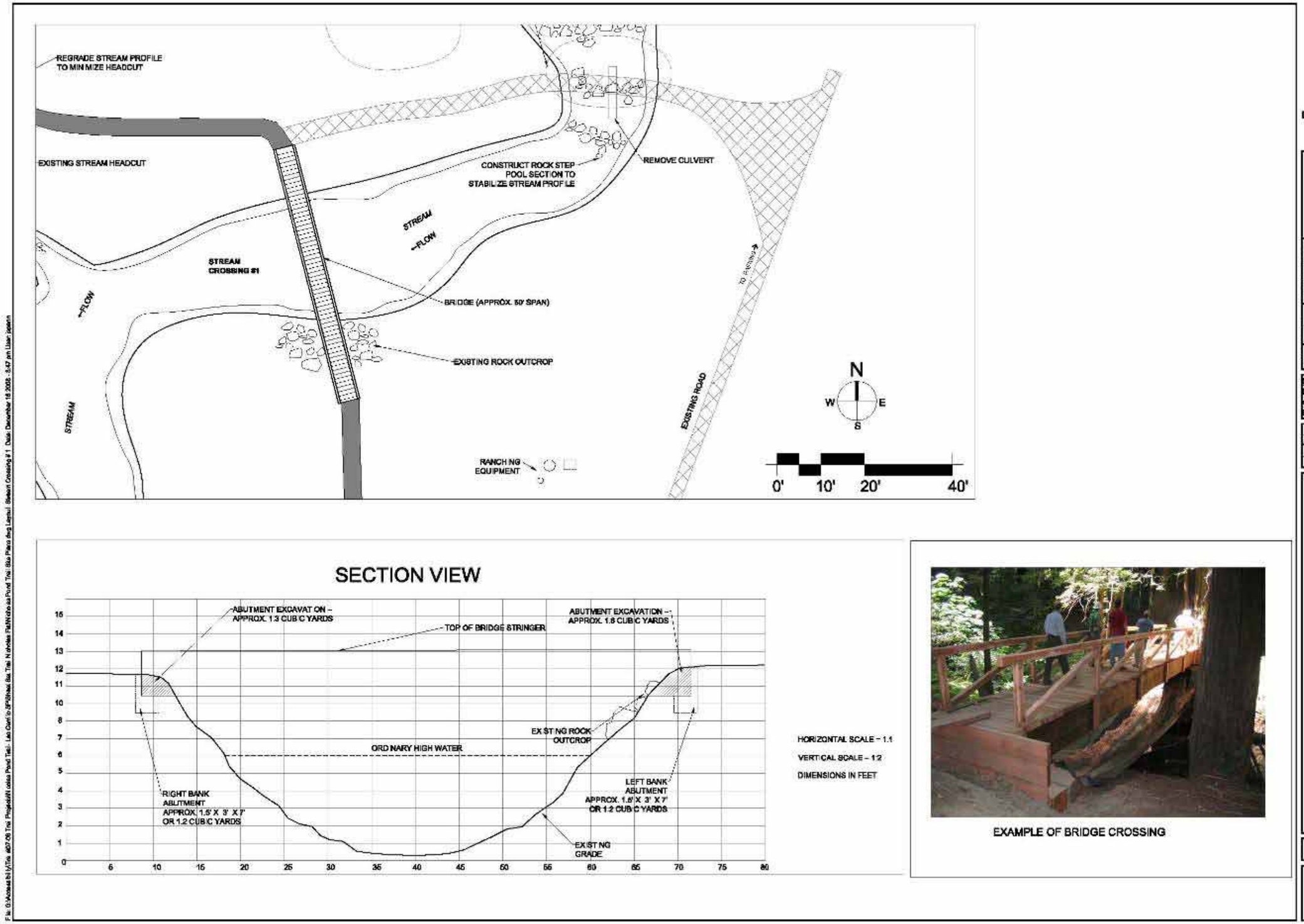

Figure 11 Design Layouts for the Proposed Nicholas Pond Trail ADA Improvement Project, Leo Carrillo State Park.

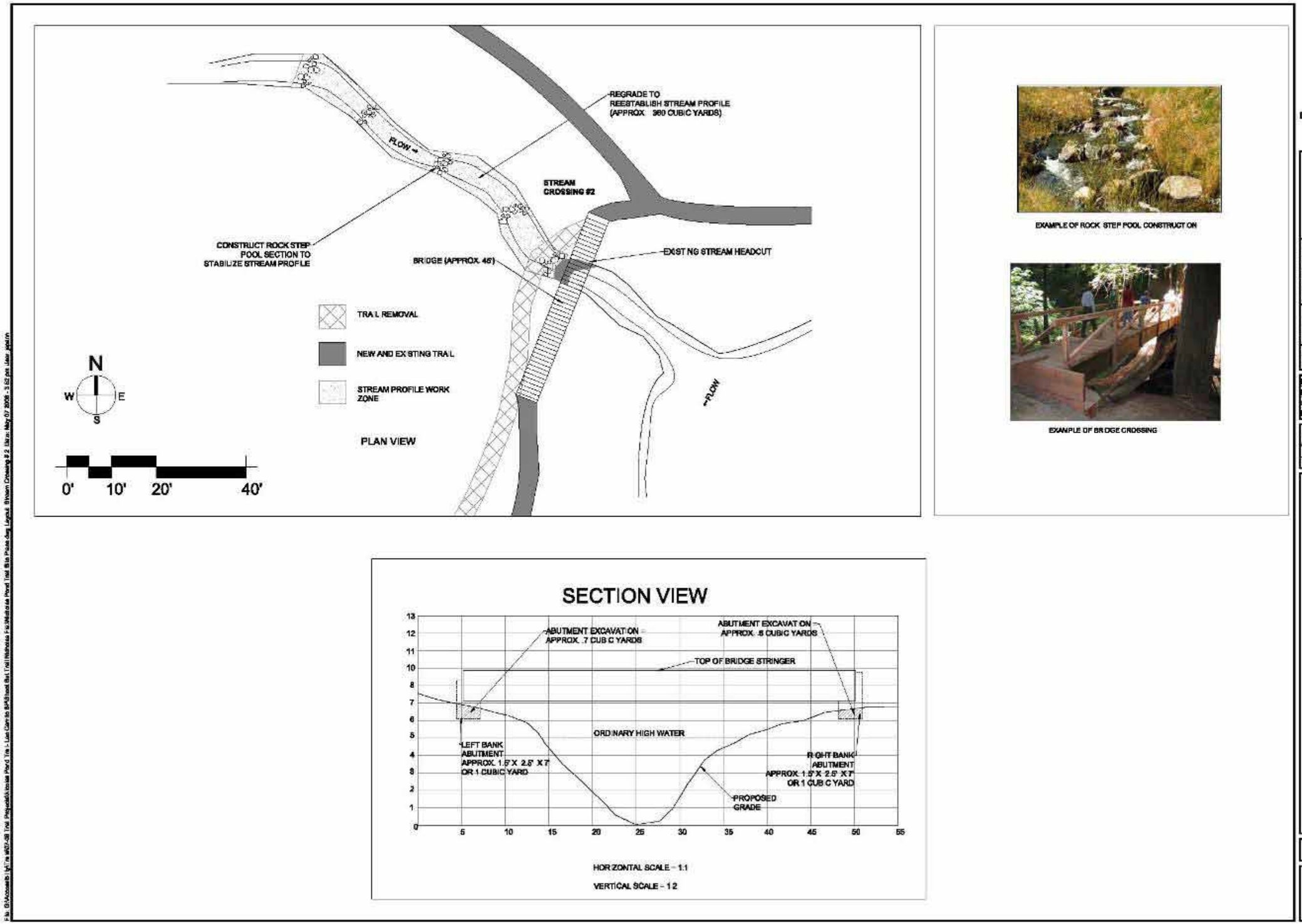

Proposed accessible parking space located at the end of Decker School Road, near the entrance to Nicholas Pond Trail. (above) & Portion of 8’ fire road to be narrowed to 4’ trail (below)

Proposed trail reroute though an area of nonnative grassland and coast live oak woodland, situated south of the road to trail conversion (above) & trail reroute, located near the southern end of the project (below).

Figure 12 Vegetation Communities and Project Impact Areas for the Proposed Nicholas Pond Trail ADA Improvement Project, Leo Carrillo k.

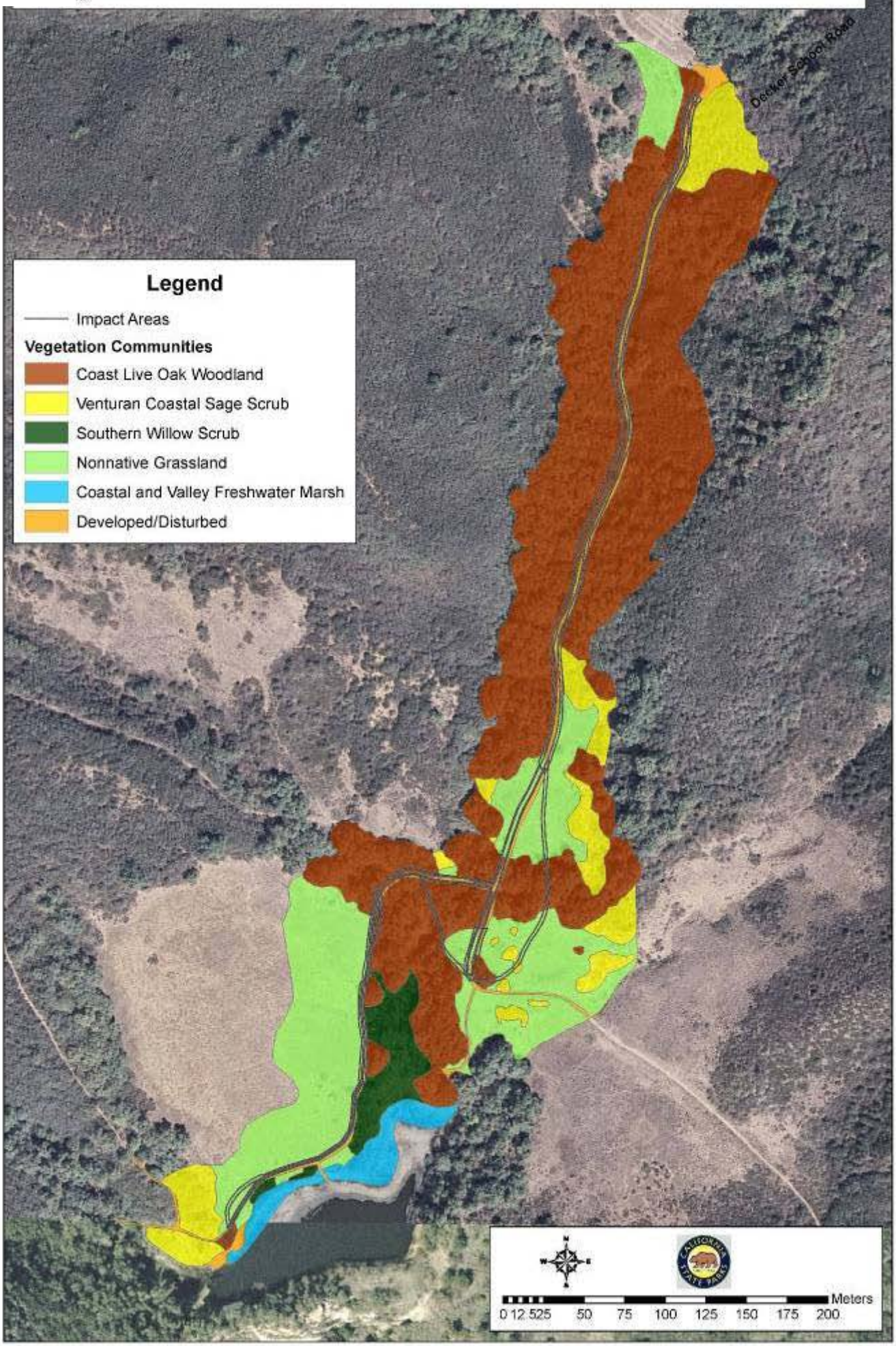

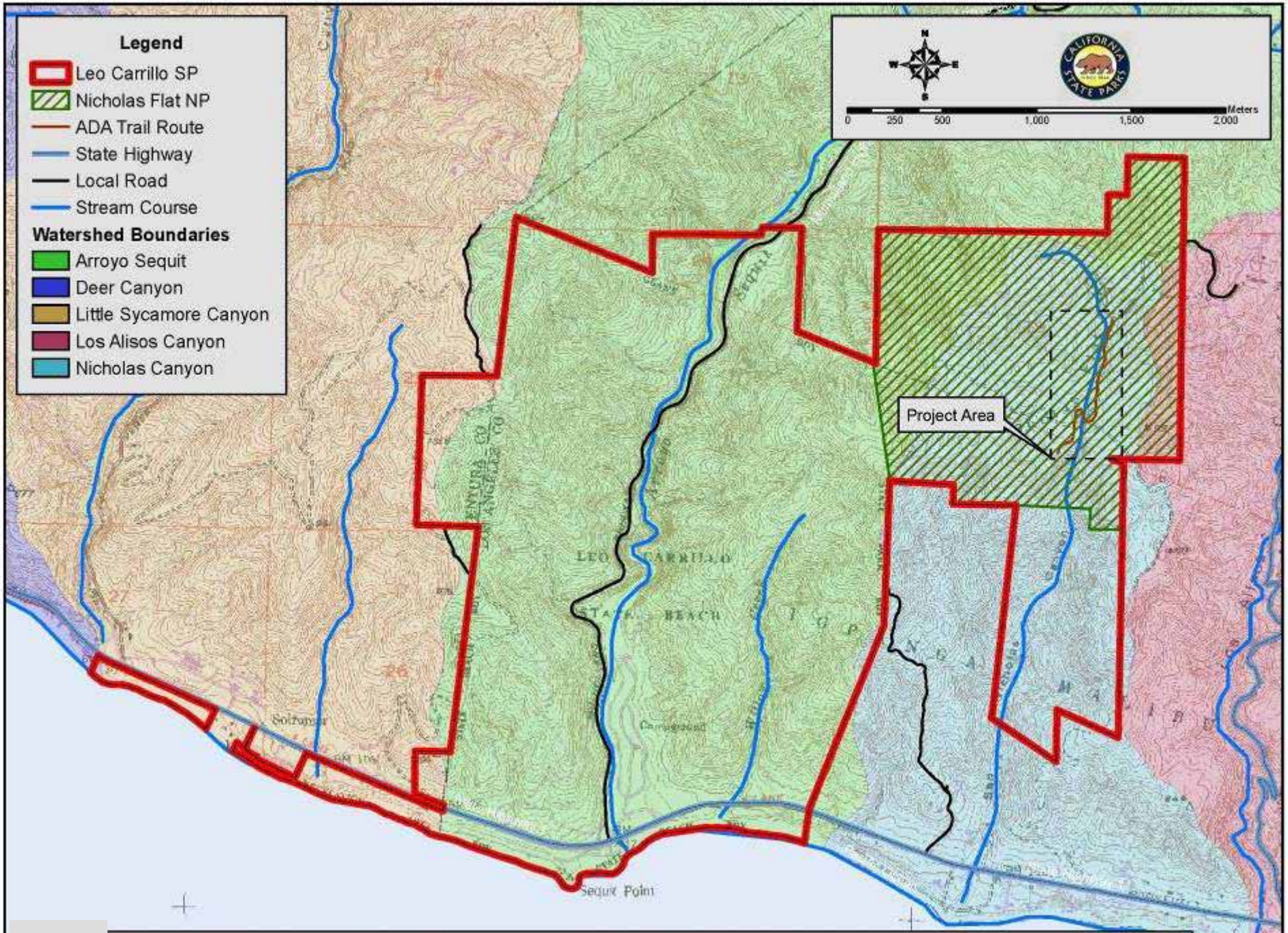

Figure 13 Hydrologic Features in the Vicinity of the Proposed Nicholas Pond Trail ADA Improvement Project, Leo Carrillo State Park.
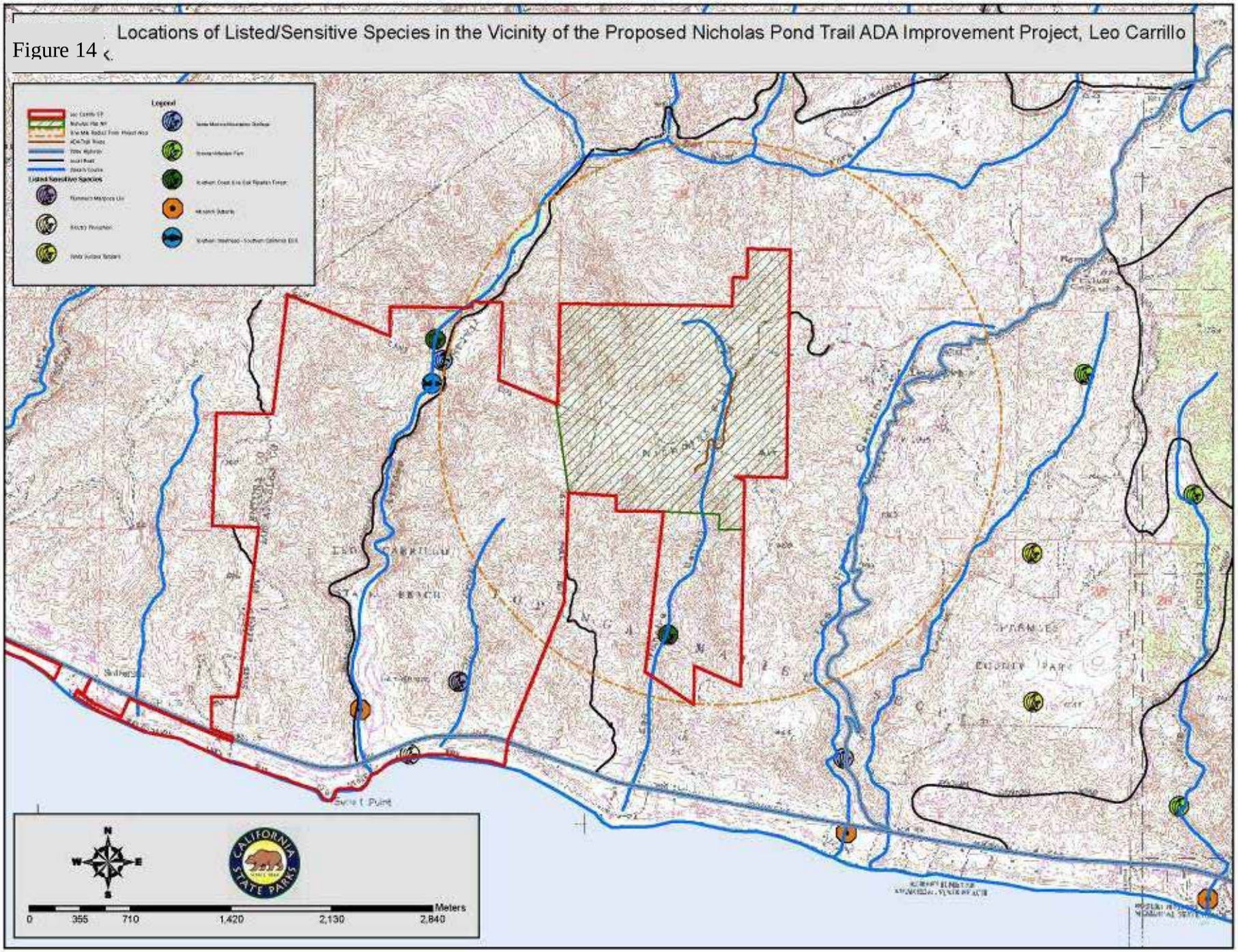
Figure 14 Locations of Listed/Sensitive Species in the Vicinity of the Proposed Nicholas Pond Trail ADA Improvement Project, Leo Carrillo