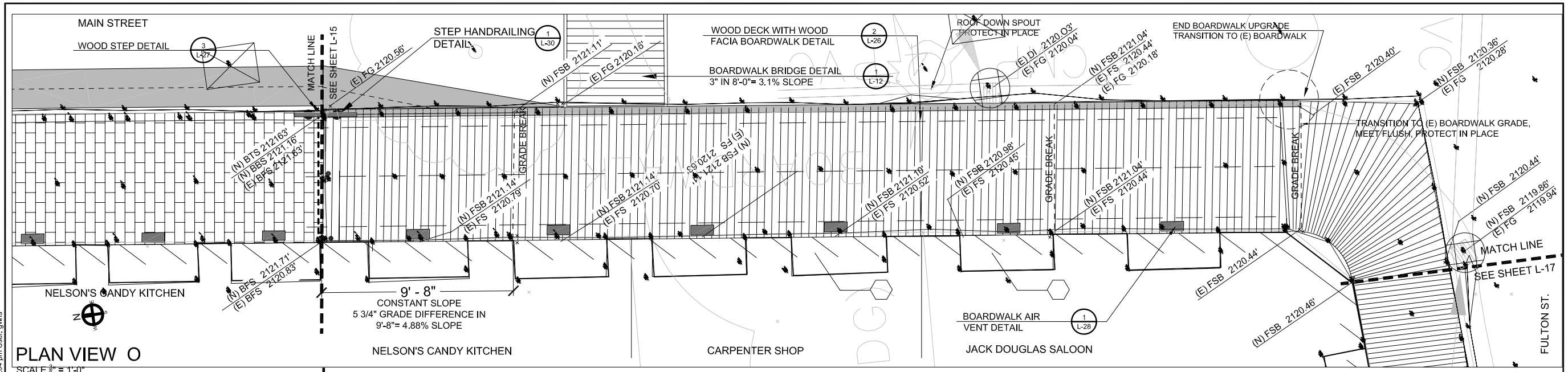

PLAN VIEW O

SCALE 3/8" = 1'-0"

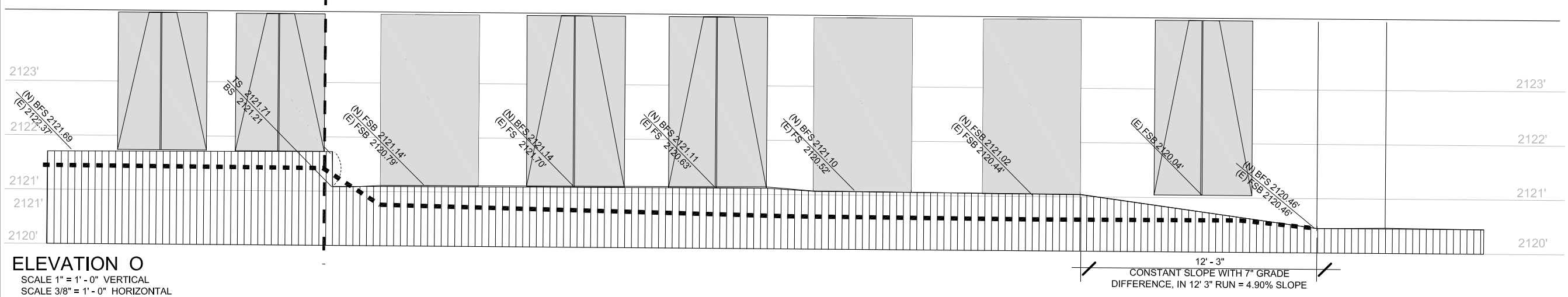

ELEVATION O

SCALE 1" = 1' - 0" VERTICAL
SCALE 3/8" = 1' - 0" HORIZONTAL

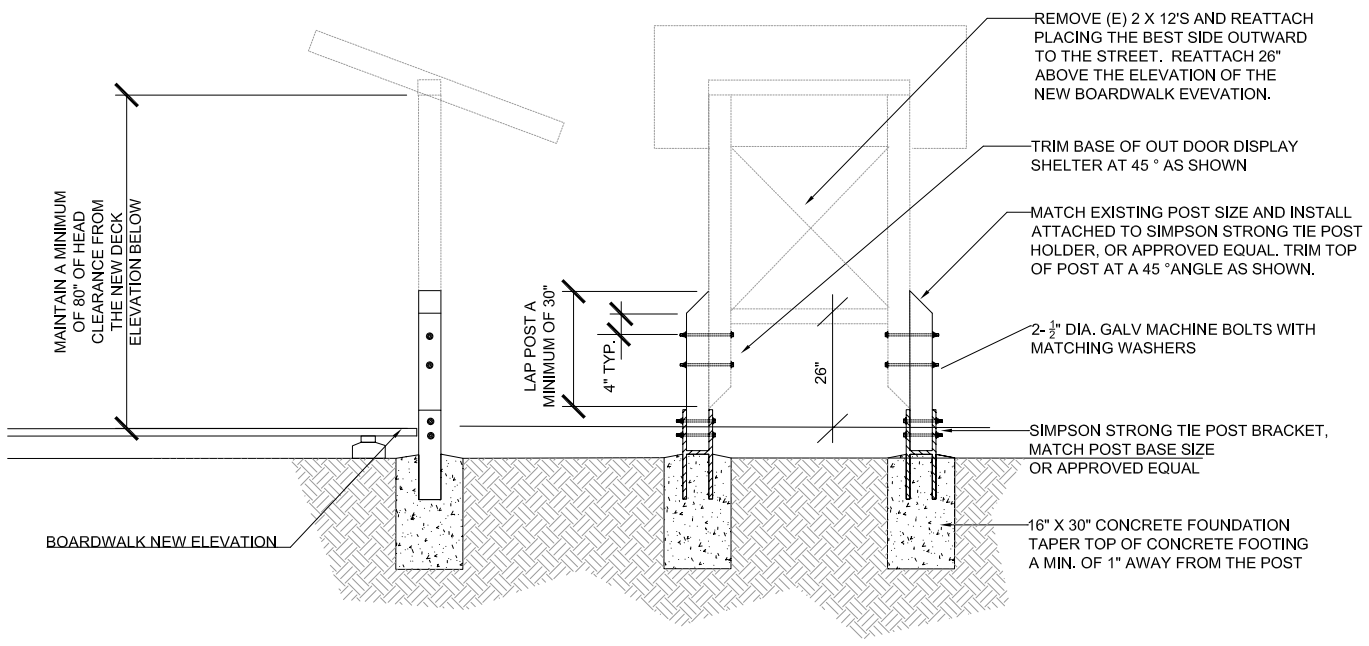

2 KIOSK RE-INSTALLATION DETAIL

SCALE@22X34 NOT TO SCALE

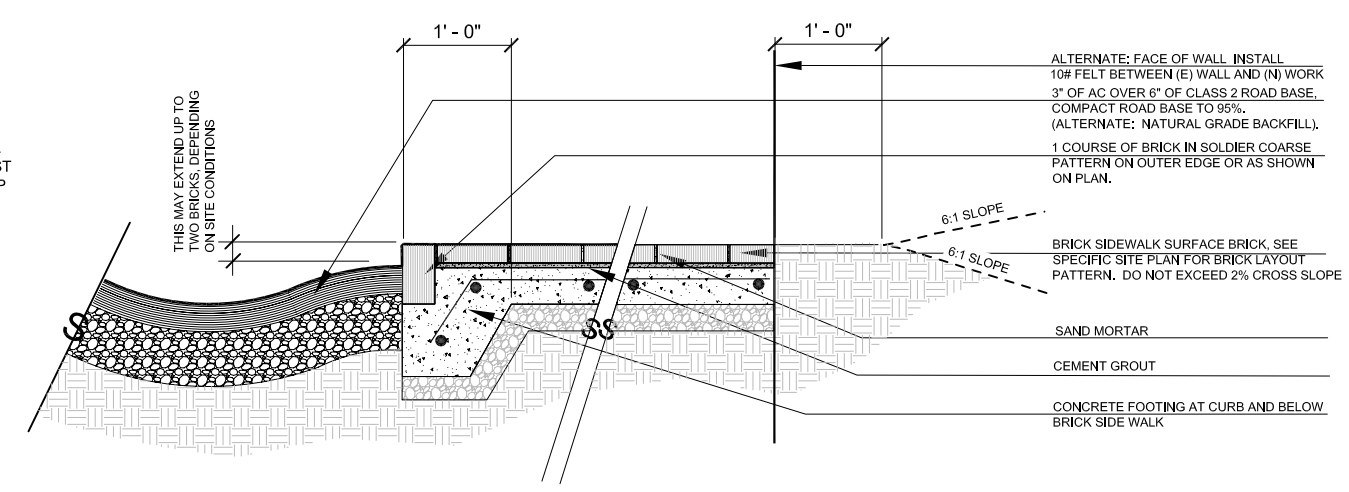

1 BRICK CURBING WITH BRICK SIDEWALK SECTION

SCALE@22X34 NOT TO SCALE

CALIFORNIA STATE PARKS SINCE 1864

ACQUISITION & DEVELOPMENT DIVISION
One Capitol Mall
Sacramento, CA
95814-3229

LICENSED LANDSCAPE ARCHITECT GERALD A. VINSON #1320 STATE OF CALIFORNIA
Signature
10/11/09
Renewal Date
Date

CALIFORNIA STATE FIRE MARSHAL- APPROVED

Approval of this plan does not authorize or approve any omission of deviation from applicable regulations. Final approval is subject to field inspection. One set of approved plans shall be available on the project site at all times.

Reviewed by Date

DPR ACCESS COMPLIANCE REVIEW
ACCESSIBILITY SECTION
CERTIFICATION #

Reviewed by Date

ACCESSIBILITY COMPLIANCE AND STATE FIRE MARSHAL SIGNED ORIGINALS ARE ON FILE AT THE DEPARTMENT OF PARKS AND RECREATION, NORTHERN SERVICE CENTER

DESIGNED:	G. VINSON
DRAWN:	G. VINSON
CHECKED:	J. TRAPANI
DATE:	NOVEMBER 14, 2008

REVISIONS	
	DATE

COLUMBIA STATE HISTORIC PARK
ADA MAIN STREET UPGRADES

MAIN STREET - NORTH SIDEWALK PLANS CONTINUED

DRAWING NO.
29957.026

SHEET NO.
L-16

026 OF 61

File: Q:\Columbia_SHP\3307-ADA_Compliance_Through_Boardwalk\05_Drawings\Landscape\MAIN STREET - NORTH SIDEWALK PLANS CONTINUED.dwg Layout: L-16 BOARDWALK DETAILS Date: December 16 2008 - 4:04 pm User: gvins