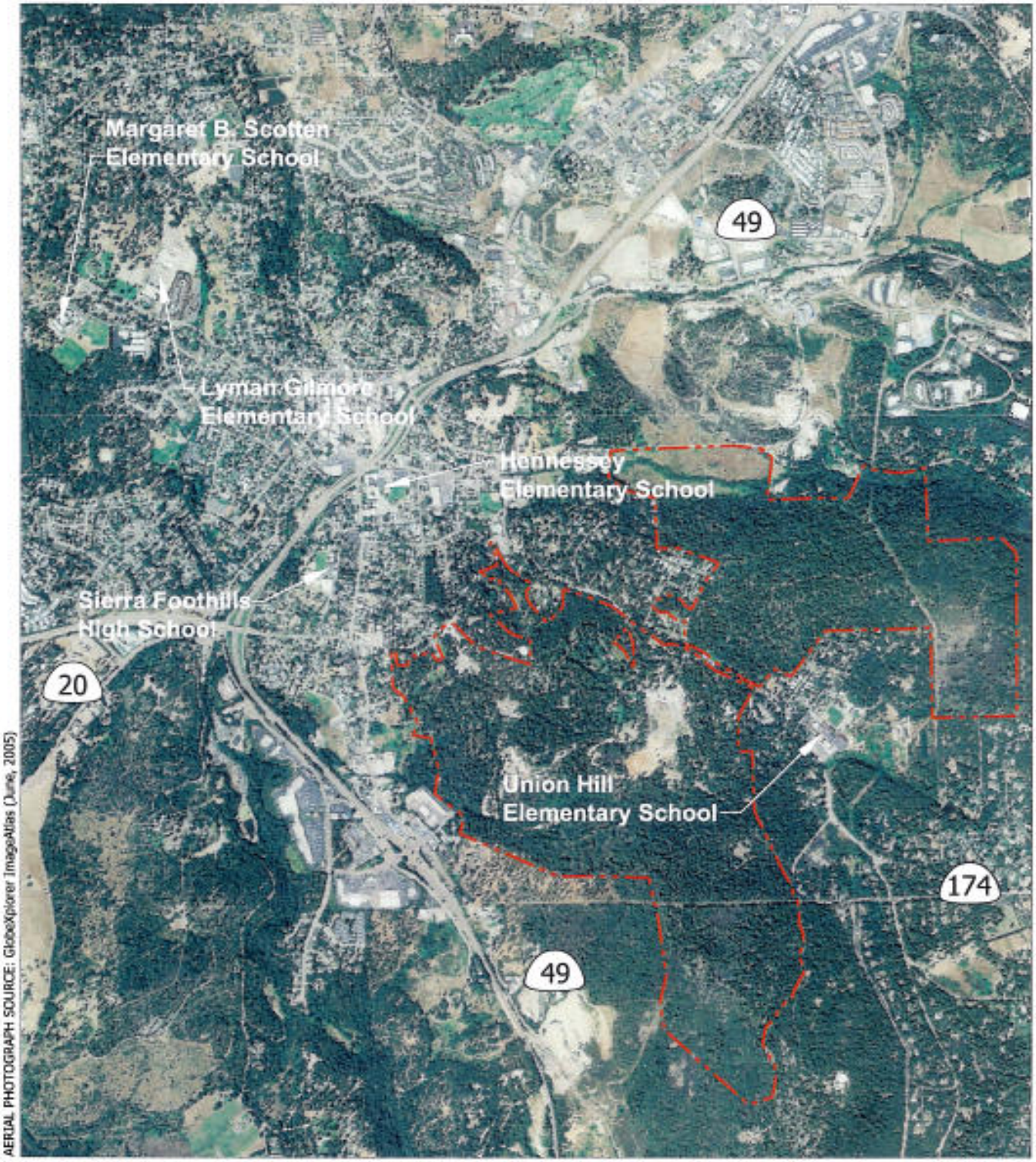

Empire Mine SHP Boundary

N

0 2000'

SCALE: 1" = 2000'-0"

Figure 4.10-1
Area Schools

EMPIRE MINE SHP
SITE CHARACTERIZATION
AND REMEDIATION PROJECT

RESOURCE DESIGN
TECHNOLOGY, INC.

THIS PAGE
INTENTIONALLY
LEFT BLANK

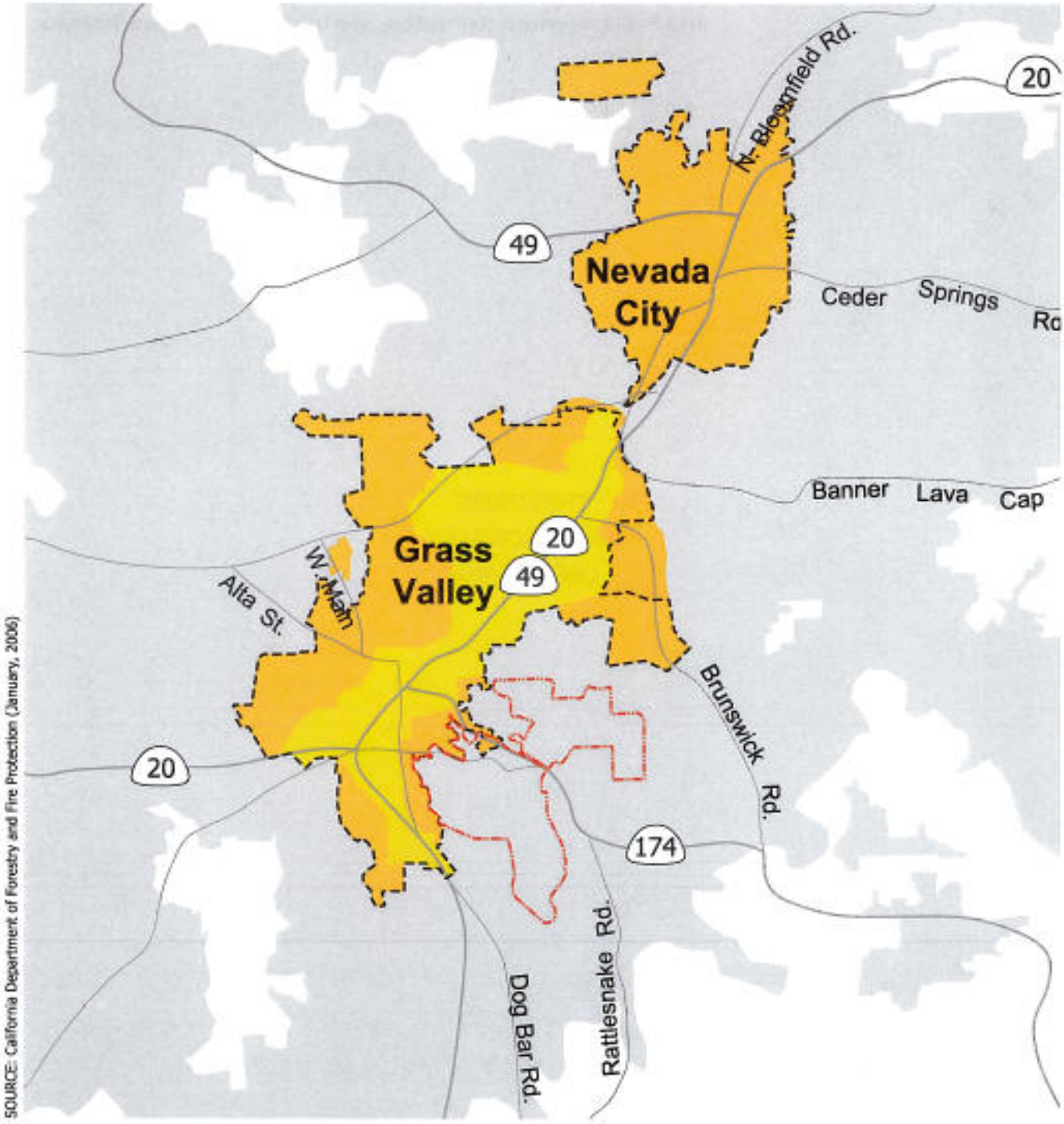

Local:

- VHFHSZ
- Non-VHFHSZ

State:

- VHFHSZ
- Non-VHFHSZ

- Empire Mine SHP Boundary
- Incorporated City Boundary

*VHFHSZ = Very High Fire Hazard Severity Zone

N

0 1 mile

SCALE: 1" = 1 mile

Figure 4.10-2
Fire Hazard Severity Zones

EMPIRE MINE SHP
SITE CHARACTERIZATION
AND REMEDIATION PROJECT

RESOURCE DESIGN
TECHNOLOGY, INC.

THIS PAGE
INTENTIONALLY
LEFT BLANK

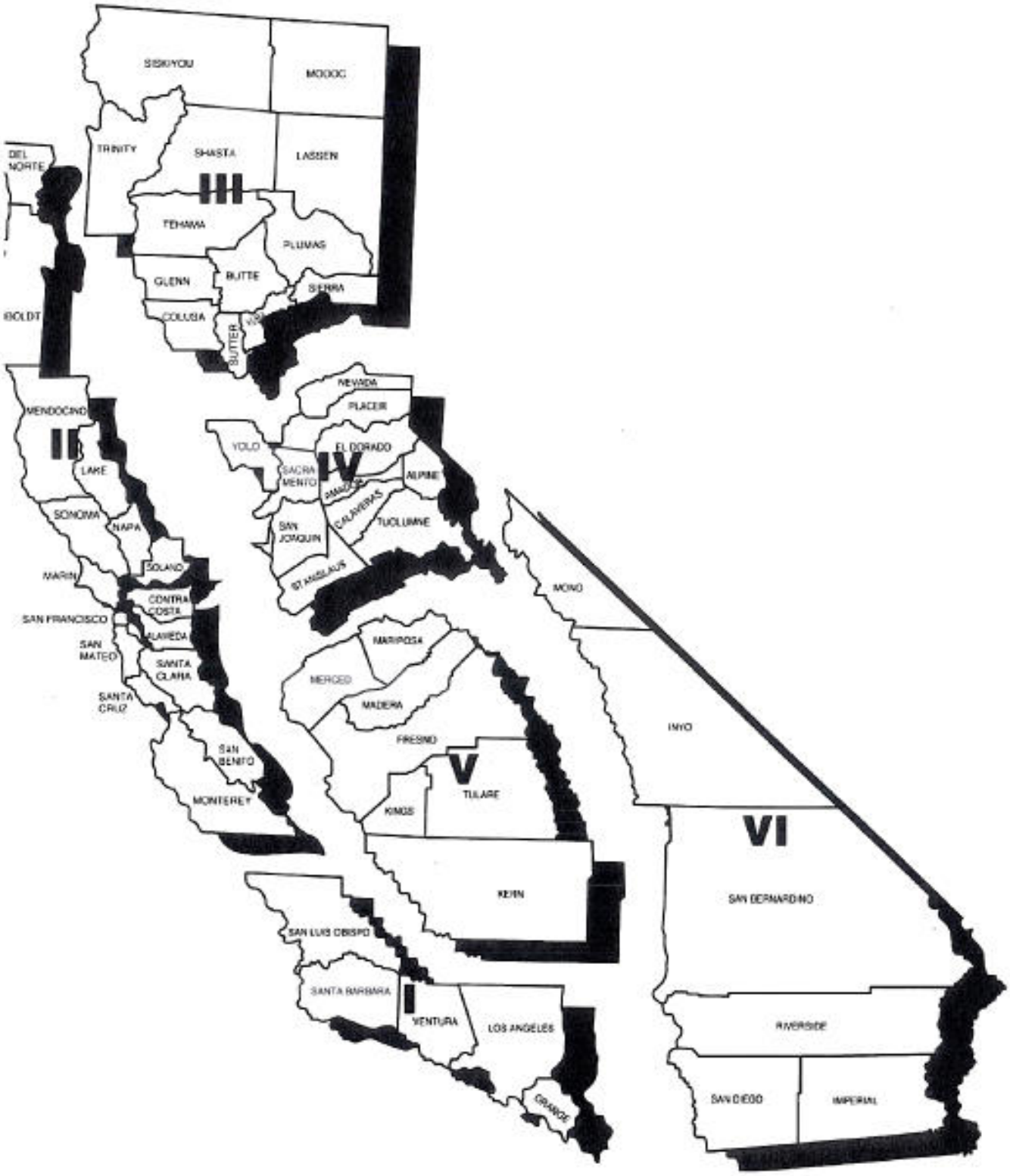

SOURCE: California Fire Service and Rescue Mutual Aid Plan

N

NOT TO SCALE

Figure 4.10-3
Mutual Aid Region Map

EMPIRE MINE SHP
SITE CHARACTERIZATION
AND REMEDIATION PROJECT

RESOURCE DESIGN
TECHNOLOGY, INC.

THIS PAGE
INTENTIONALLY
LEFT BLANK