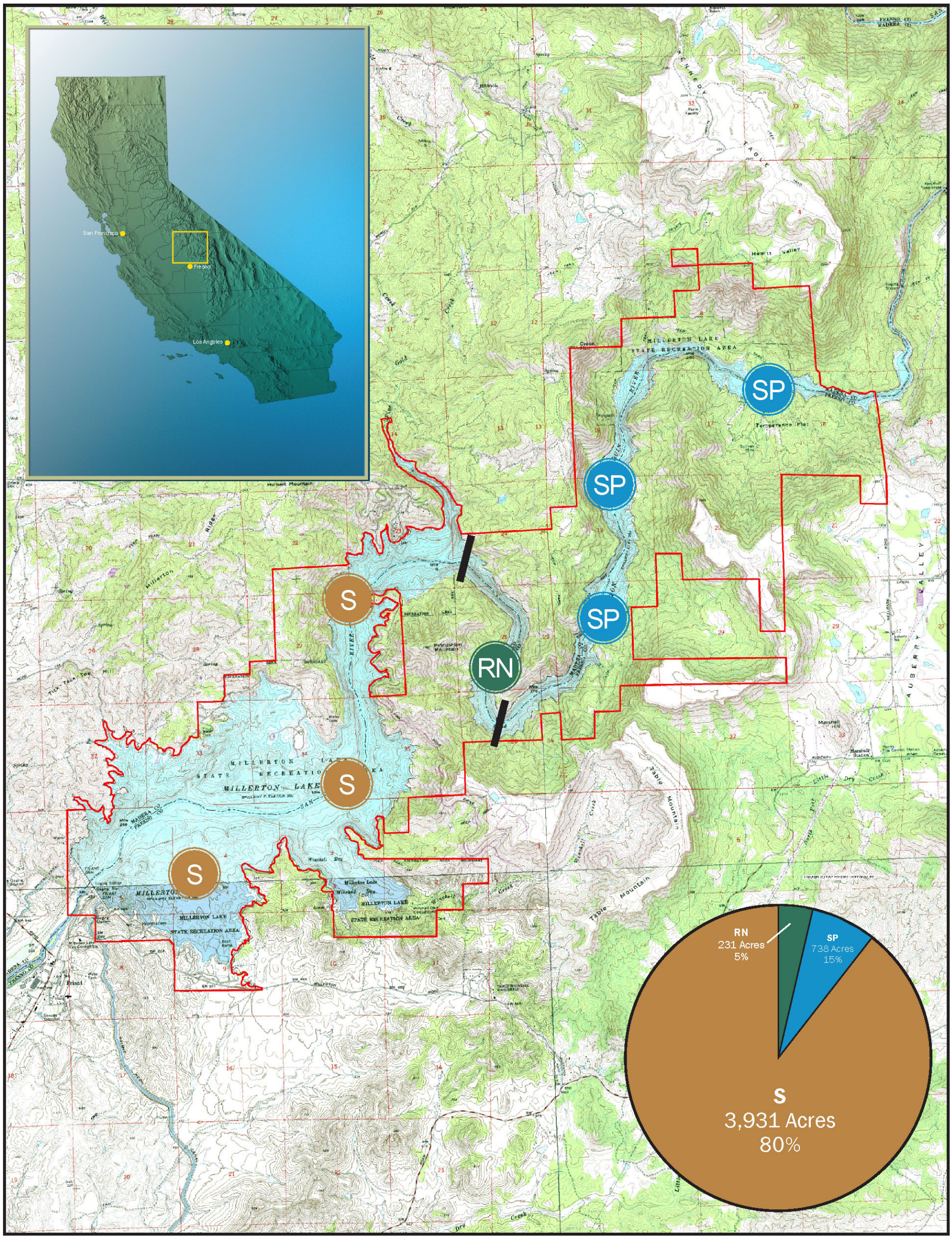

S Suburban

RN Rural Natural

SP Semi Primitive

URS	Millerton Lake RMP/GP Project 17323998	ALTERNATIVE 3	Figure 2.4-4

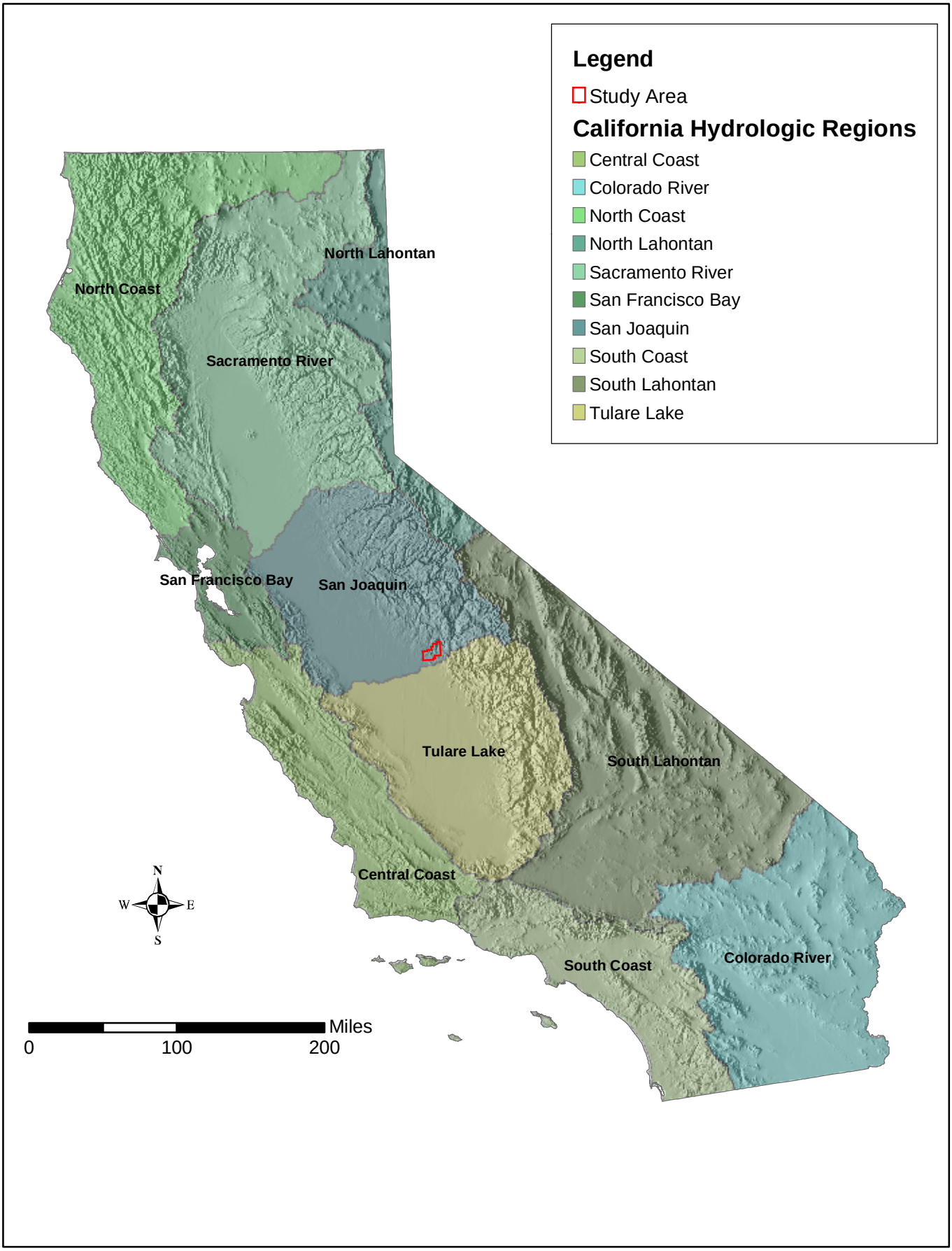

URS Corporation L:\Projects\Millerton\MXD\RMP_GIS_Set_030105\Final\Figure_3_1-1_Hydrologic_Regions.mxd Date: 03/31/2005 1:40:52 PM Name: akkeele0

URS	Millerton Lake RMP/GP Project 17323998	Hydrologic Regions	Figure 3.1-1

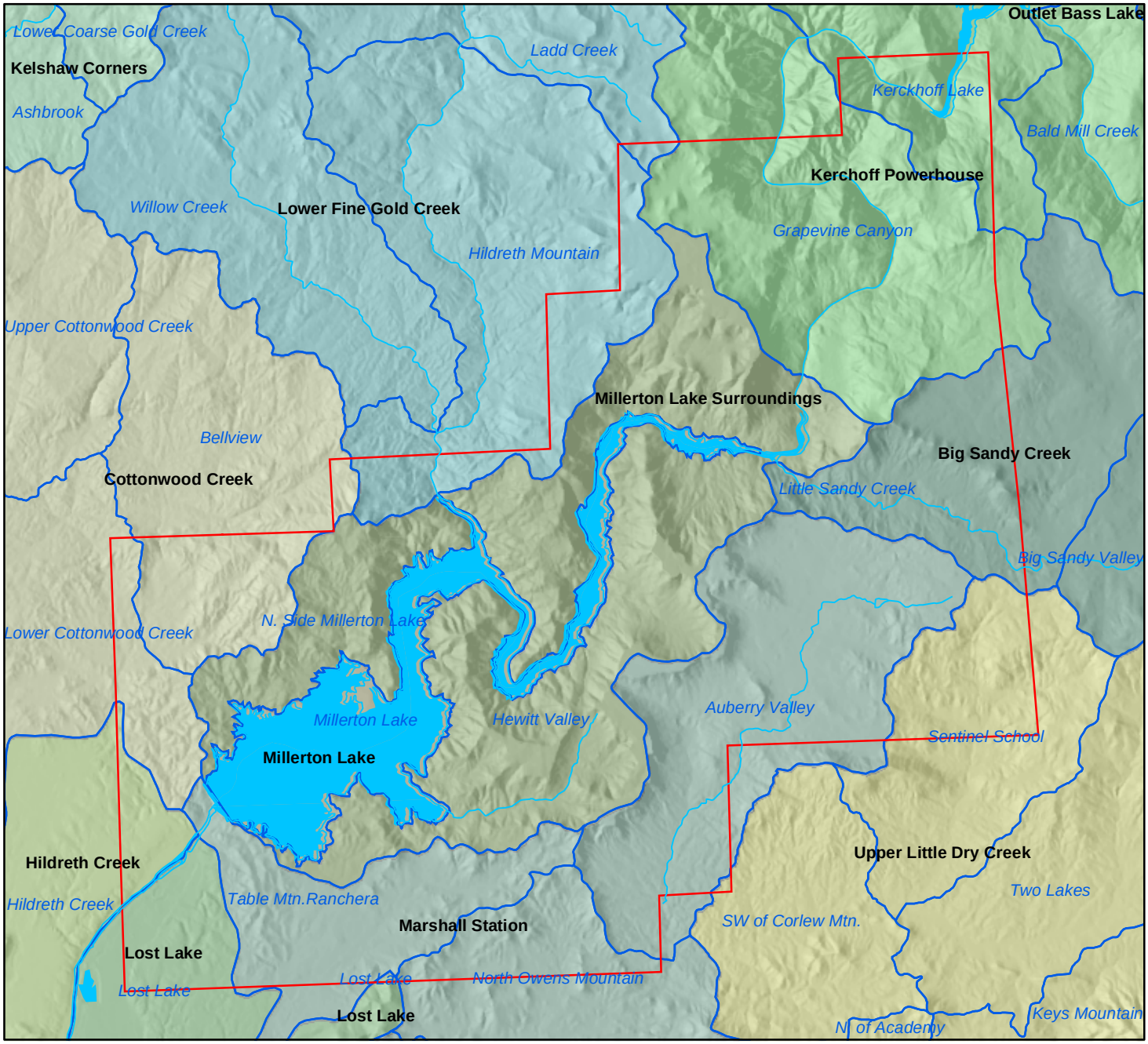

Legend

Super Planning Watersheds

- Big Sandy Creek
- Cottonwood Creek
- Hildreth Creek
- Kelshaw Corners
- Kerchoff Powerhouse
- Lost Lake
- Lower Fine Gold Creek
- Marshall Station
- Millerton Lake
- Millerton Lake Surroundings
- Outlet Bass Lake
- Upper Little Dry Creek

Study Area

Planning Watersheds

N W E S

0 2.5 5 Miles

URS Corporation L:\Projects\Millerton\MXD\RMP_GIS_Set_030105\Final\Figure_3_1-2_Super_Planning_and_Planning_Watersheds.mxd Date: 03/31/2005 12:44:52 PM Name: akkeele0

URS	Millerton Lake RMP/GP Project 17323998	Super Planning and Planning Watersheds	Figure 3.1-2

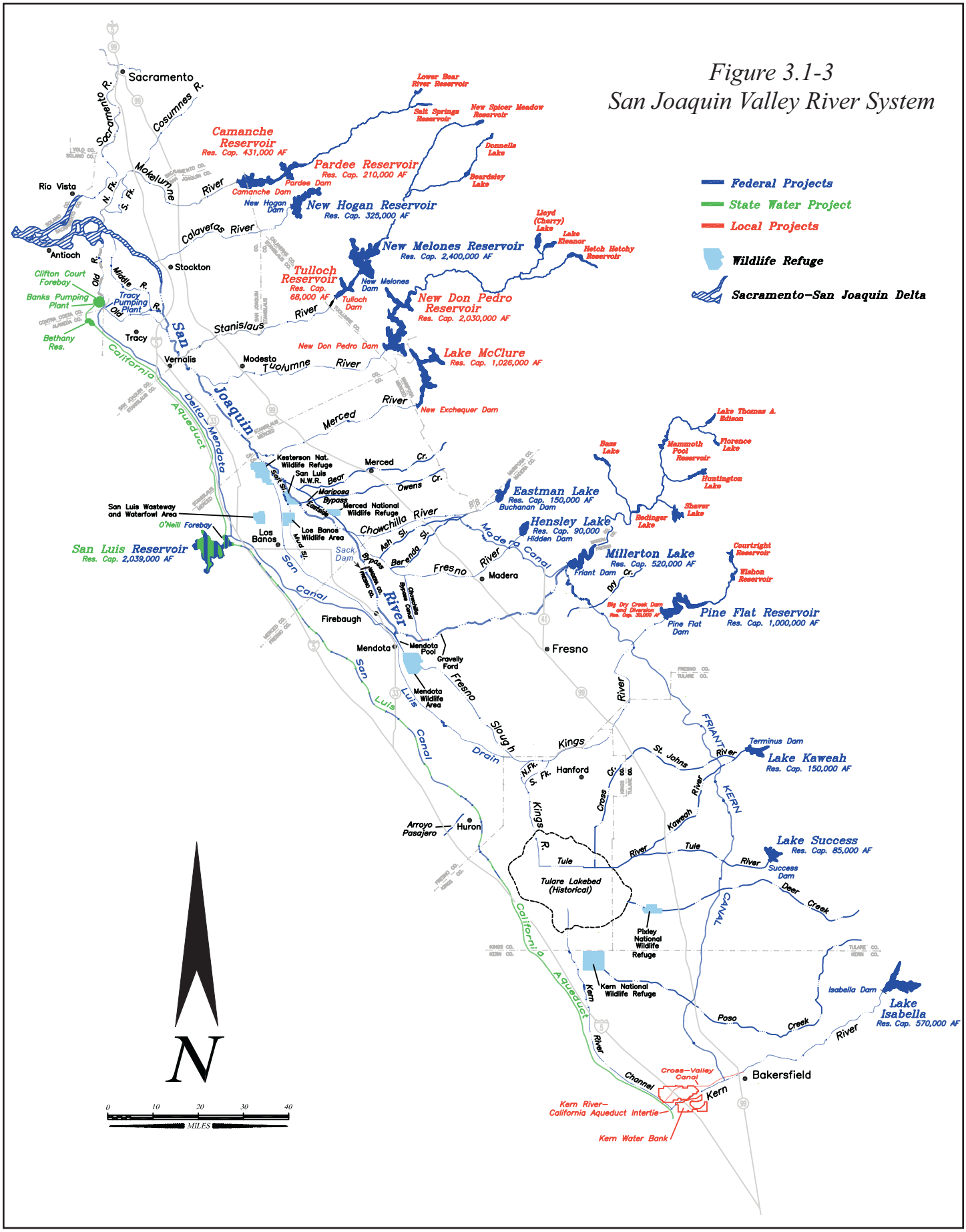

Figure 3.1-3
San Joaquin Valley River System

17323998.00037/052103/gos

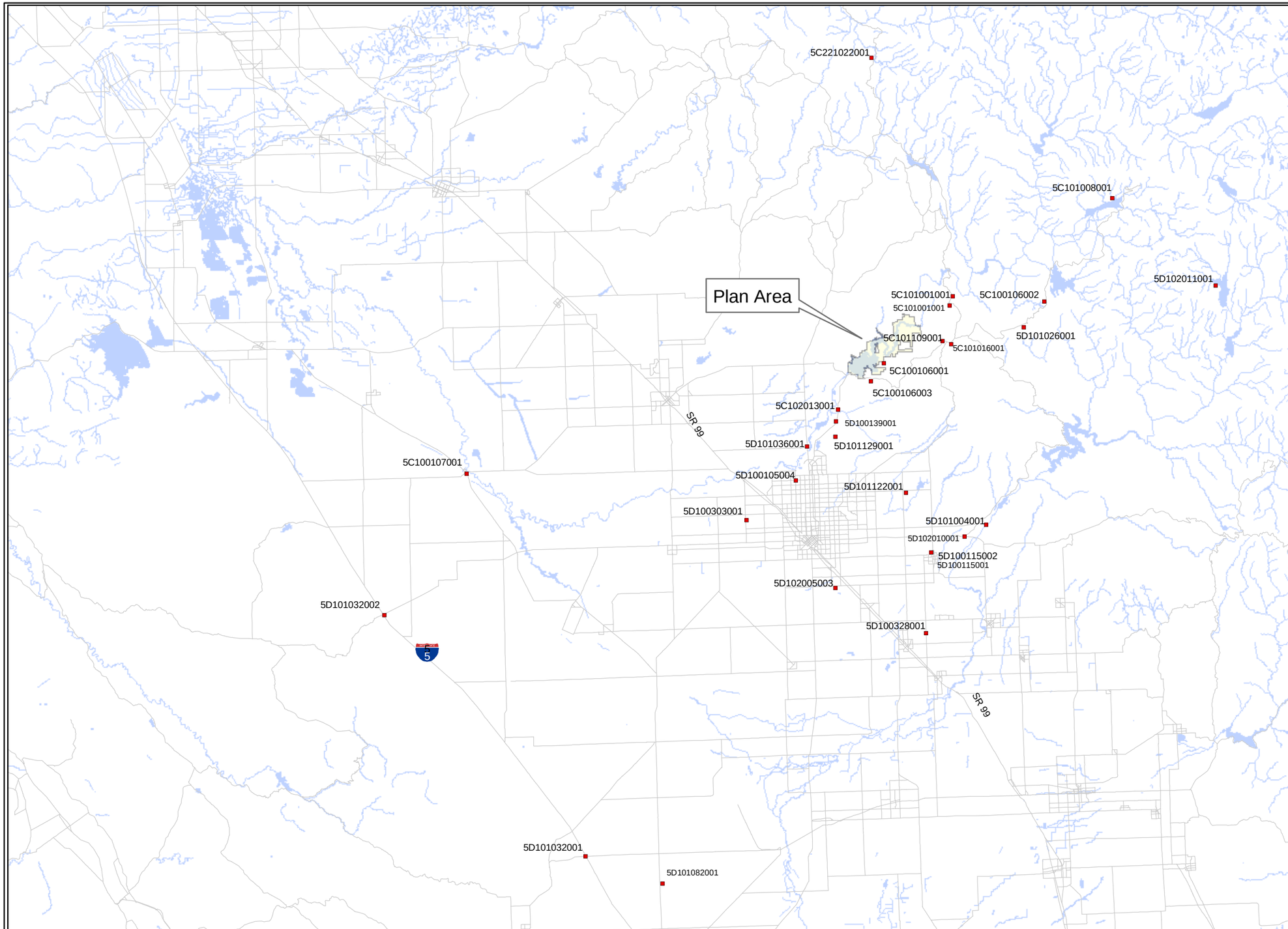

CVRWQCB WDID #	Facility Name
5D100105004	WELL #25-2 GWCS
5D100303001	JEFFERSON AVE INERT LANDFILL
5D102005003	PLANT NO 2
5D101036001	WOODWARD BLUFFS MHP WWTF
5D101129001	COPPER RIVER RANCH WWTF
5D101032002	I-5 & PANOCHE RD WWTF
5D100328001	HUNTSMAN AVE LANDFILL
5C102013001	FRIANT PLANT
5C100107001	FIREBAUGH, CITY OF TWTF
5D102010001	SANGER PLANT
5D100115001	WWTF
5D100115002	INDUSTRIAL WWTF
5D101004001	WWTF
5C101014001	WWTF
5C101001001	WWTF
5D102011001	HELMS PLANT
5C100106002	#41 - SHAVER LAKE WWTF
5D101026001	#40 - SHAVER SPRINGS WWTF
5C101016001	WWTF
5C101109001	FOOTHILL MIDDLE SCHOOL WWTF
5D101032001	I-5 & DORRIS AVE WWTF
5D101122001	#47 - QUAIL LAKE WWTF
5C100106003	#34 MILLERTON NEW TOWN
5C101008001	WWTF
5C221022001	SILVERTIP RESORT WWTF
5C100106001	#38 - SKY HARBOUR WWTF
5D101082001	HURON DISPOSAL SITE
5D100139001	WILLOW PARK ESTATES WWTF

Notes:
1. Facility name and address provided by CVRWQCB, January 2003.
2. CVRWQCB WDID# = Central Valley Regional Water Quality Control Board, Water Discharge Identification Number
3. Because some addresses provided by CVRWQCB were only city names or road names, many locations are approximate.

URS

Millerton Lake RMP/GP Project

17323998

Point Source Discharge Facility Locations

Figure 3.1-4

URS Corporation L:\Projects\Millerton\MXD\pollution_source_addresses040203.mxd Date: 4/2/2003 3:01:01 PM A. Keeley

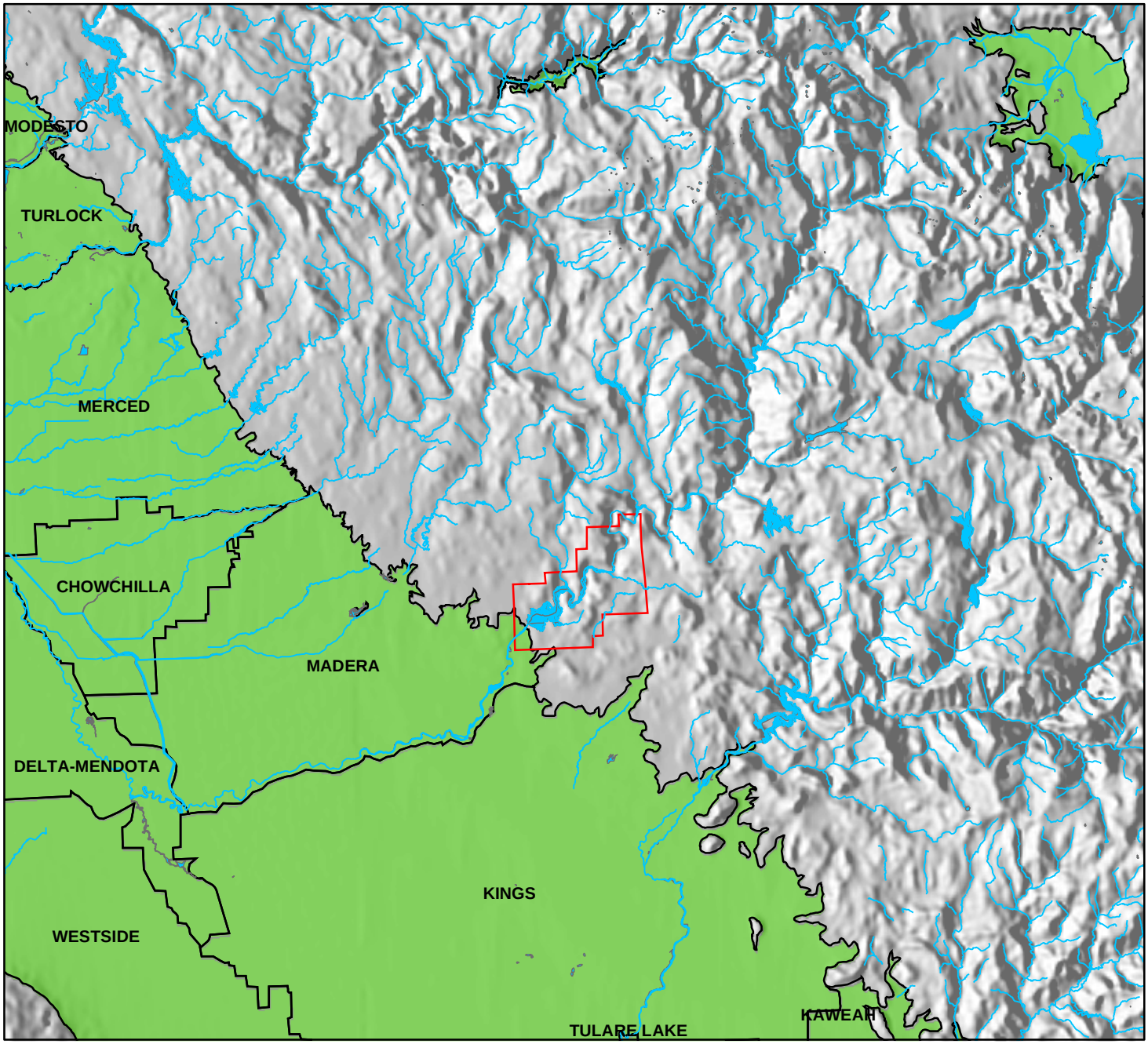

URS Corporation L:\Projects\Millerton\MXD\RMP_GIS_Set_030105\Final\Figure_3_1-5_Groundwater_Basins.mxd Date: 03/07/2005 8:00:14 PM Name: akkeele0

Legend

- Study Area
- Groundwater Subbasins

N
W E
S

0 5 10 20 Miles

URS	Millerton Lake RMP/GP Project 17323998	Groundwater Basins	Figure 3.1-5