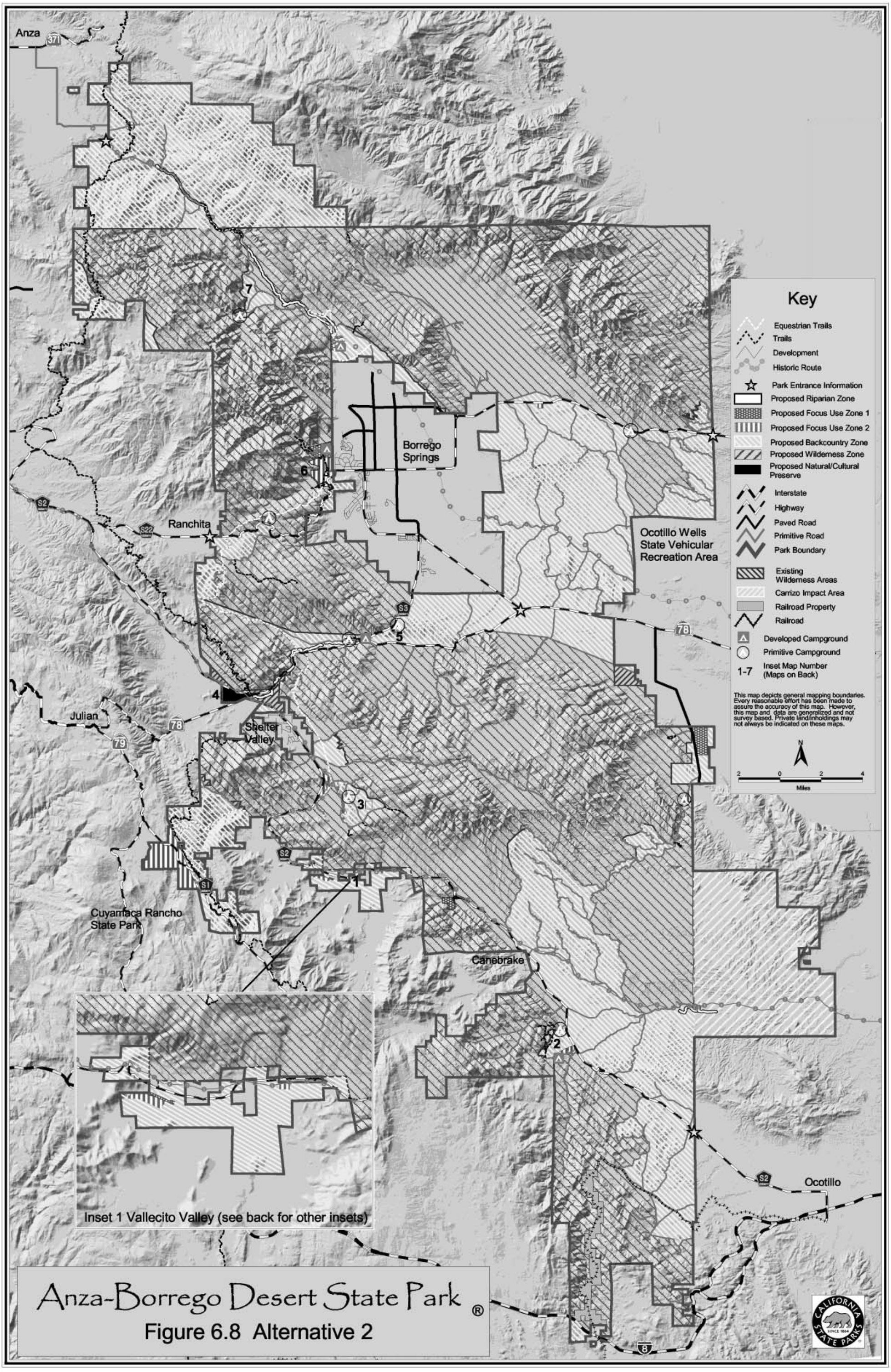
Anza
371
7
Borrego Springs
6
Ranchita
S2
S22
Ocotillo Wells State Vehicular Recreation Area
S3
5
78
4
Julian
79
Shelter Valley
3
S1
1
Cuyamaca Rancho State Park
Canebrake
2
Ocotillo
8
Key
Equestrian Trails
Trails
Development
Historic Route
Park Entrance Information
Proposed Riparian Zone
Proposed Focus Use Zone 1
Proposed Focus Use Zone 2
Proposed Backcountry Zone
Proposed Wilderness Zone
Proposed Natural/Cultural Preserve
Interstate
Highway
Paved Road
Primitive Road
Park Boundary
Existing Wilderness Areas
Carrizo Impact Area
Railroad Property
Railroad
Developed Campground
Primitive Campground
1-7 Inset Map Number (Maps on Back)
This map depicts general mapping boundaries. Every reasonable effort has been made to assure the accuracy of this map. However, this map and data are generalized and not survey based. Private land/inholdings may not always be indicated on these maps.
N
2 0 2 4
Miles
Inset 1 Vallecito Valley (see back for other insets)
Anza-Borrego Desert State Park ®
Figure 6.8 Alternative 2
CALIFORNIA STATE PARKS SINCE 1864

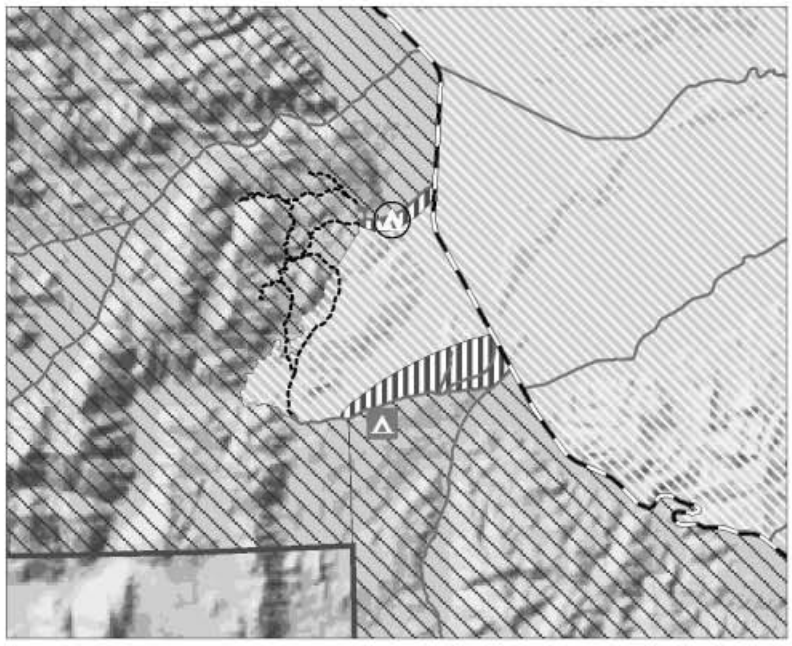

Inset 2 Mountain Palm Springs

Inset 3 Blair Valley

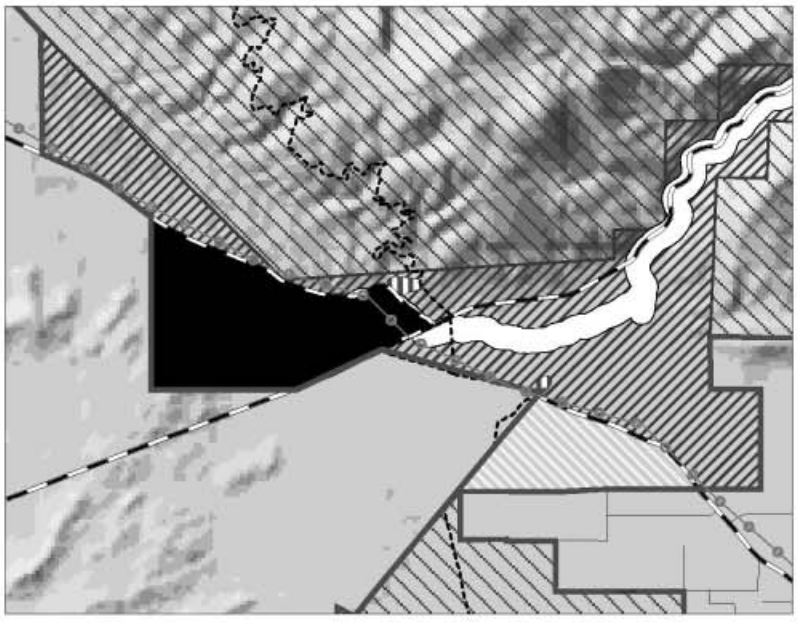

Inset 4 Scissors Crossing

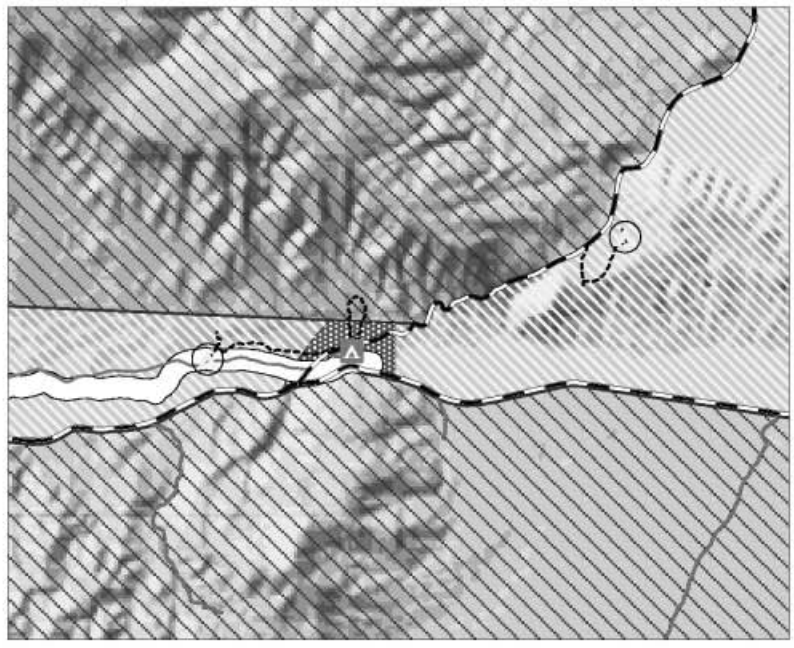

Inset 5 Tamarisk Grove Area

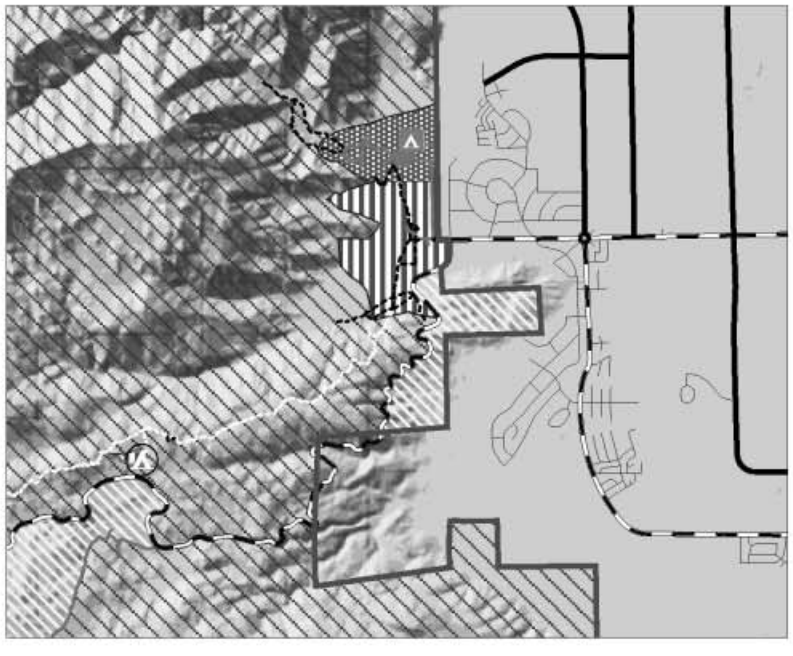

Inset 6 Palm Canyon and Culp Valley

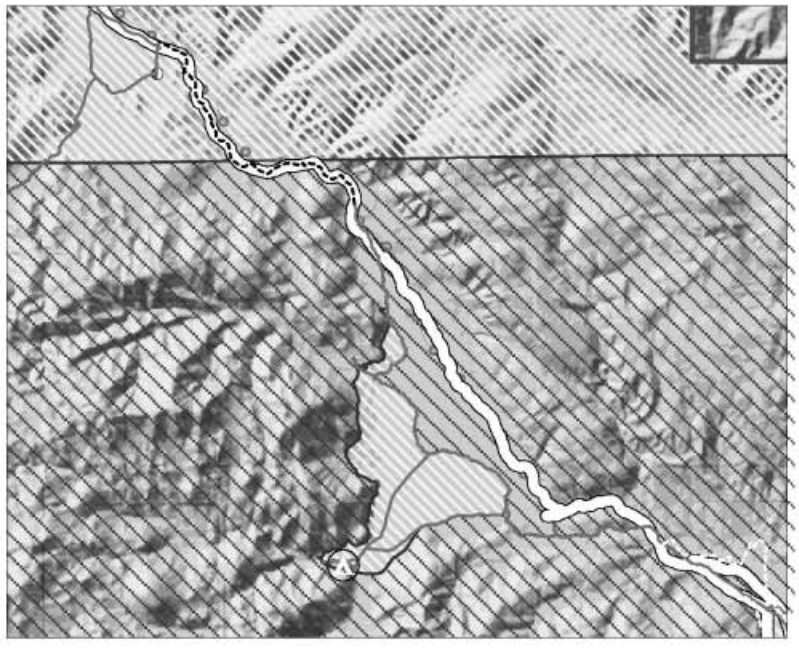

Inset 7 Coyote Canyon