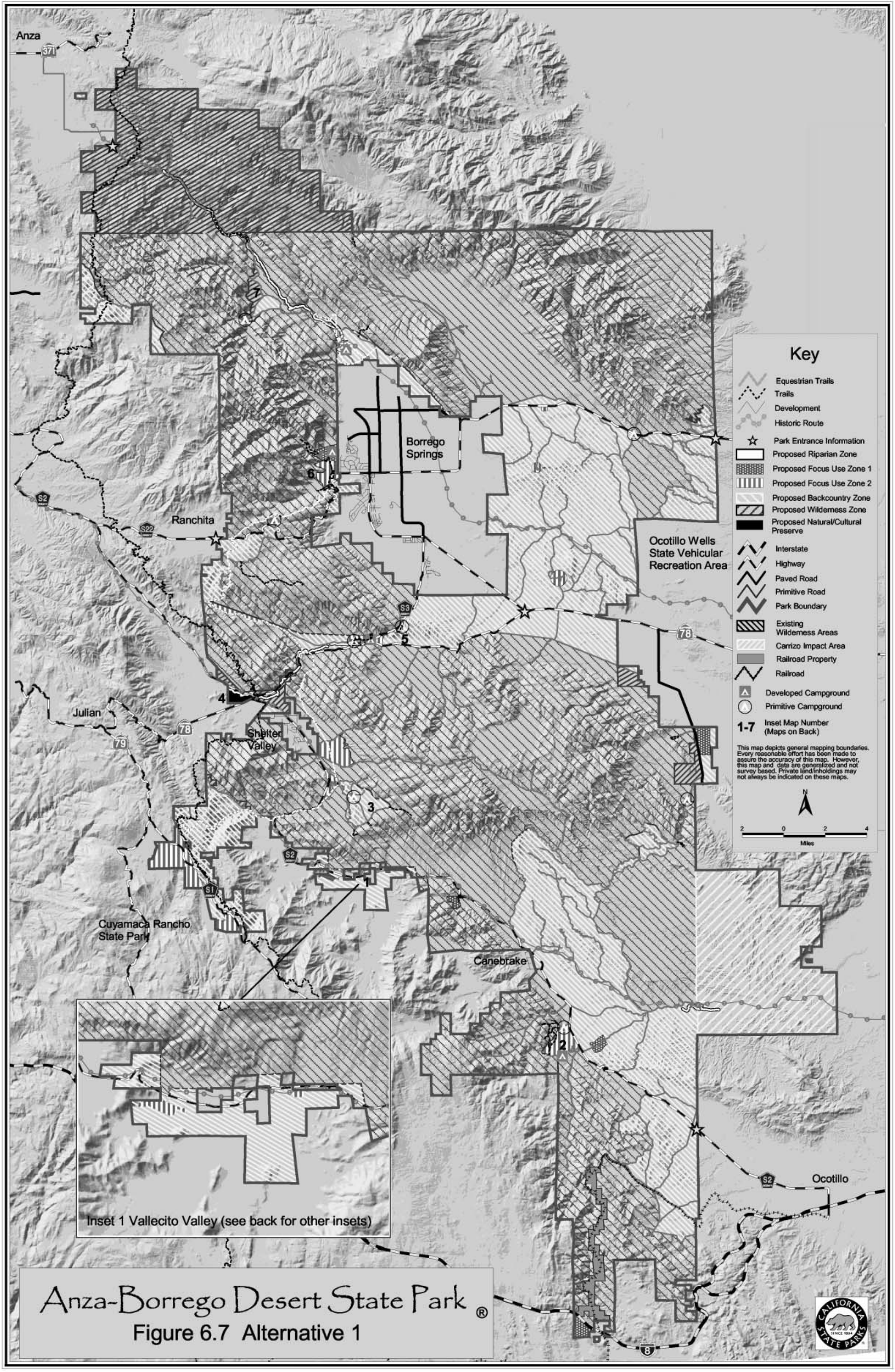
Anza
371
Borrego Springs
Ranchita
S2
S22
S3
78
Ocotillo Wells State Vehicular Recreation Area
Julian
79
Shelter Valley
S1
Cuyamaca Rancho State Park
Canebrake
Ocotillo
8
1
2
3
4
5
6
7
Key
Equestrian Trails
Trails
Development
Historic Route
Park Entrance Information
Proposed Riparian Zone
Proposed Focus Use Zone 1
Proposed Focus Use Zone 2
Proposed Backcountry Zone
Proposed Wilderness Zone
Proposed Natural/Cultural Preserve
Interstate
Highway
Paved Road
Primitive Road
Park Boundary
Existing Wilderness Areas
Carrizo Impact Area
Railroad Property
Railroad
Developed Campground
Primitive Campground
1-7 Inset Map Number (Maps on Back)
This map depicts general mapping boundaries. Every reasonable effort has been made to assure the accuracy of this map. However, this map and data are generalized and not survey based. Private land/inholdings may not always be indicated on these maps.
N
2 0 2 4
Miles
Inset 1 Vallecito Valley (see back for other insets)
Anza-Borrego Desert State Park ®
Figure 6.7 Alternative 1
CALIFORNIA STATE PARKS SINCE 1864

Inset 2 Mountain Palm Springs

Inset 3 Blair Valley

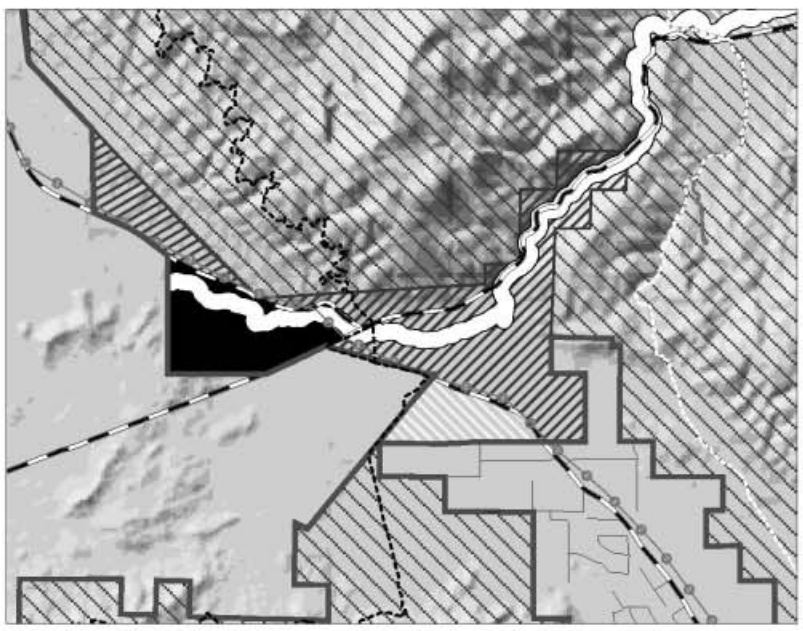

Inset 4 Scissors Crossing

Inset 5 Tamarisk Grove Area

Inset 6 Palm Canyon and Culp Valley

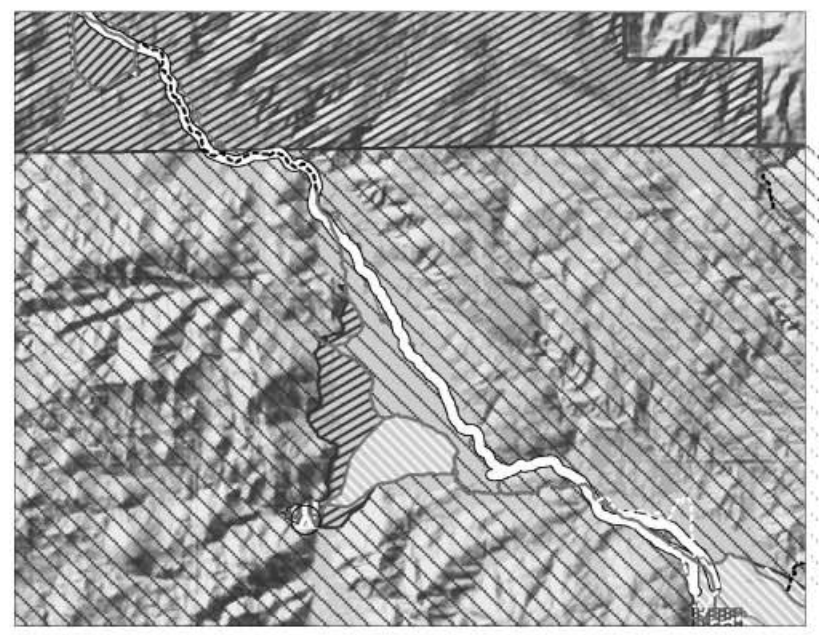

Inset 7 Coyote Canyon