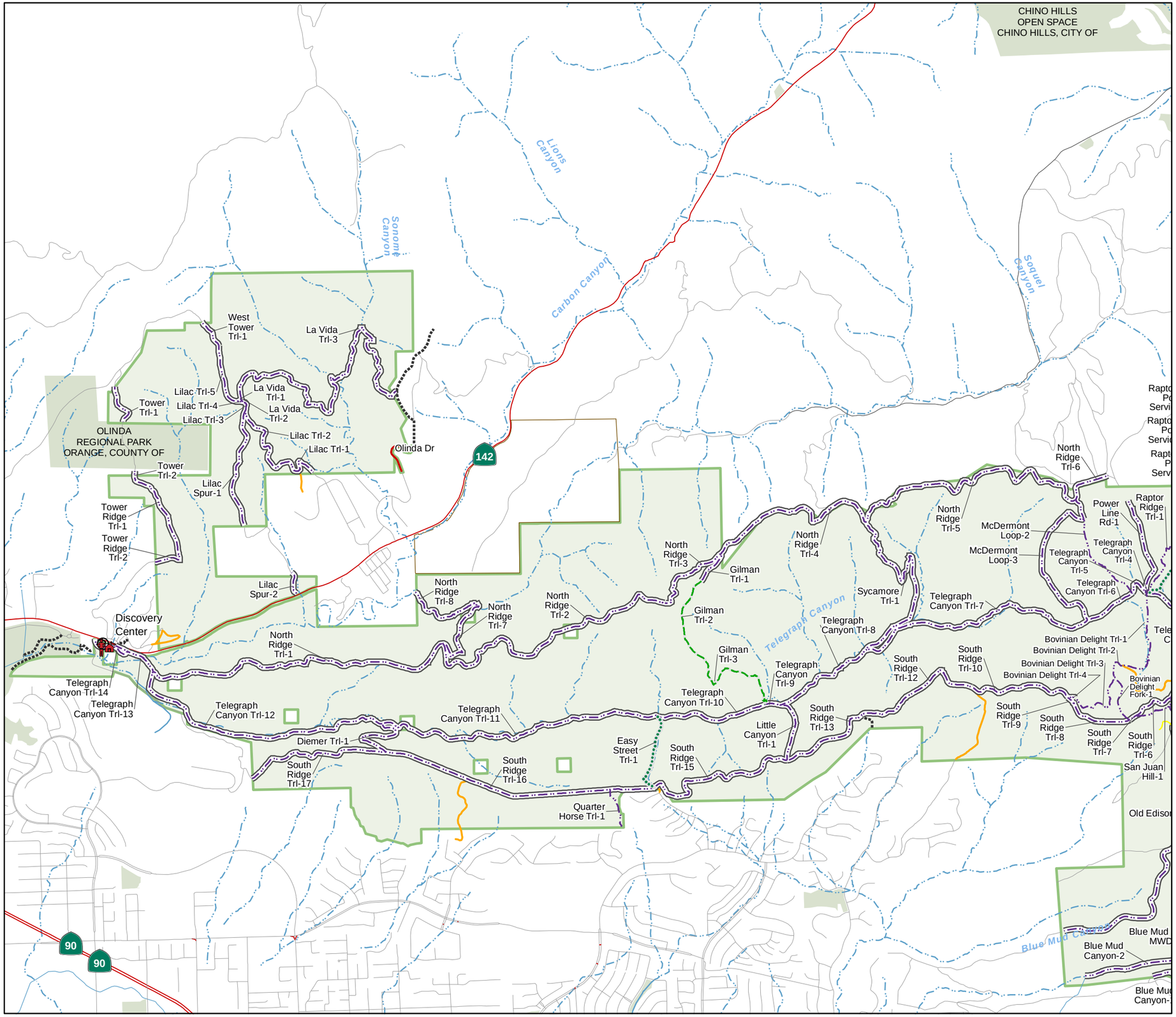

Existing Roads and Trails

Page 1 of 3

Current Road & Trail Network by Category and Use Designation

- Hike
- Hike and Horse
- Hike, Bike and Horse
- Use Not Determined
- State Park Rd, Hike, Bike and Horse
- Paved Park Roads
- Non-system Route
- Other Highways
- Local Roads
- Not Determined
- Other Agency Trl

Reference Features

- Museum/Visitor center
- Park Property
- Cooperative Management Areas
- Other stream Types
- Artificial channel
- Intermittent Stream
- Perennial Stream, River
- Other Public Lands

Map Page Location

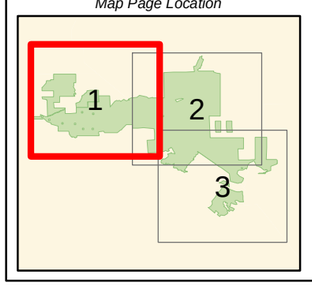

Scale
1:30,050
1 inch = 2,504 feet

N

Feet
0 1,000 2,000

Chino Hills State Park
Road and Trail Management Plan

NOTES:
Parcel boundaries are approximate and should not be considered legal descriptions. Maps are intended for study purposes only.

FACILITIES MANAGEMENT DIVISION

Date: 2/20/2015

Sources:
Calif. Dept. of Parks & Recreation
Other Public Lands
GreenInfo, Inc.

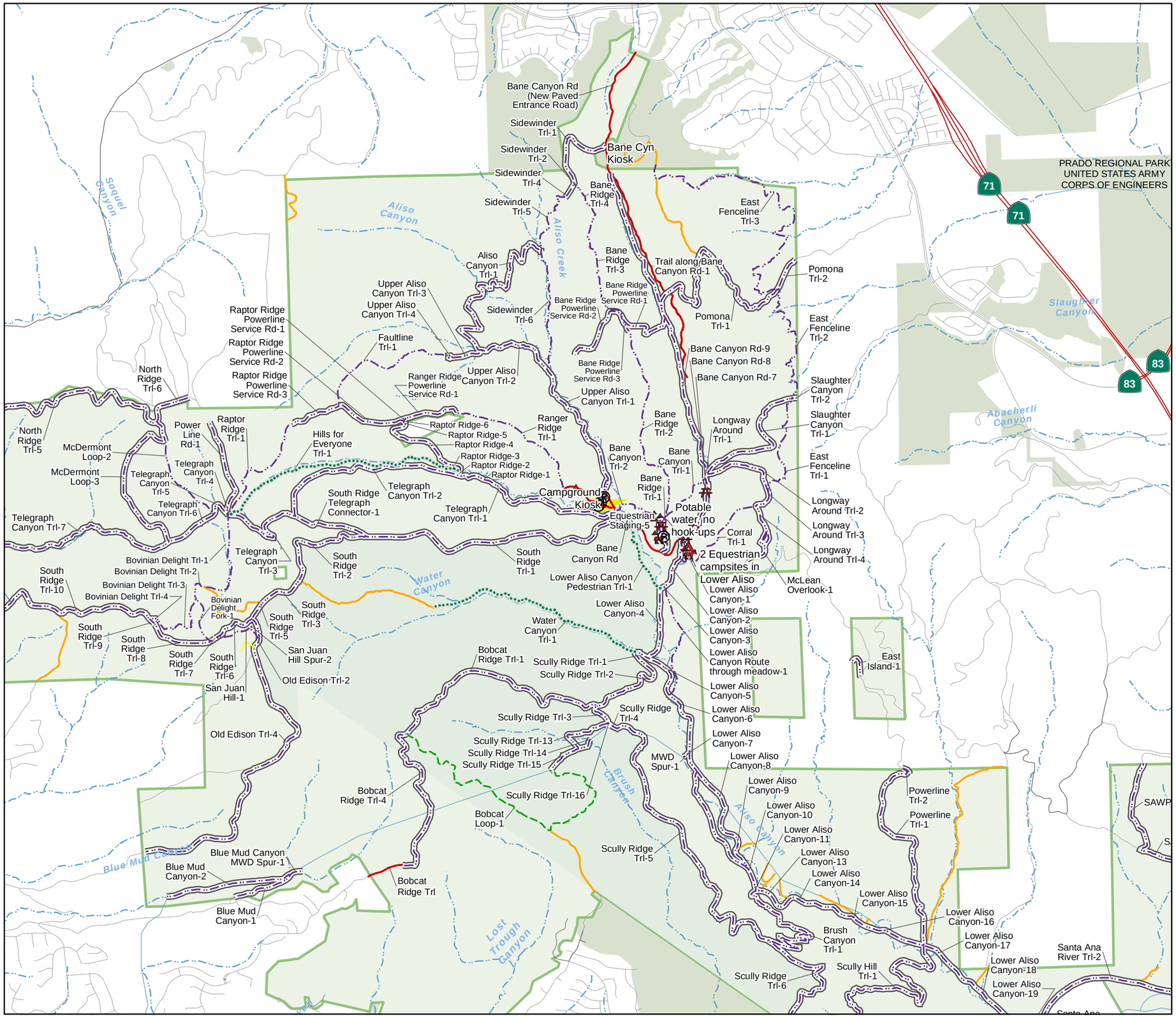

Existing Roads and Trails

Page 2 of 3

Current Road & Trail Network by Category and Use Designation

- Hike
- Hike and Horse
- Hike, Bike and Horse
- Use Not Determined
- State Park Rd, Hike, Bike and Horse
- State Park Rd, No Designated Use
- Paved Park Roads
- ACCESSIBLE ROUTE HIGHLIGHT
- Non-system Route
- Other Highways
- Local Roads
- Not Determined

Reference Features

- Picnic Areas
- Campground
- Group Camp
- Horse Camp
- Park Property
- SubUnits - Wilderness, Preserves
- Other stream Types
- Artificial channel
- Intermittent Stream
- Other Public Lands

Map Page Location

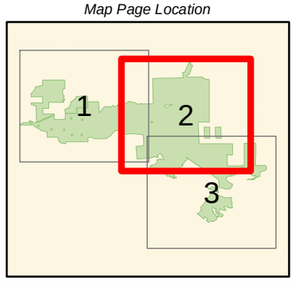

Scale
1:30,110
1 inch = 2,509 feet

Feet
0 1,000 2,000

Chino Hills State Park
Road and Trail Management Plan

NOTES:
Parcel boundaries are approximate and should not be considered legal descriptions. Maps are intended for study purposes only.

FACILITIES MANAGEMENT DIVISION

Date: 2/20/2015

Sources:
Calif. Dept. of Parks & Recreation
Other Public Lands
GreenInfo, Inc.

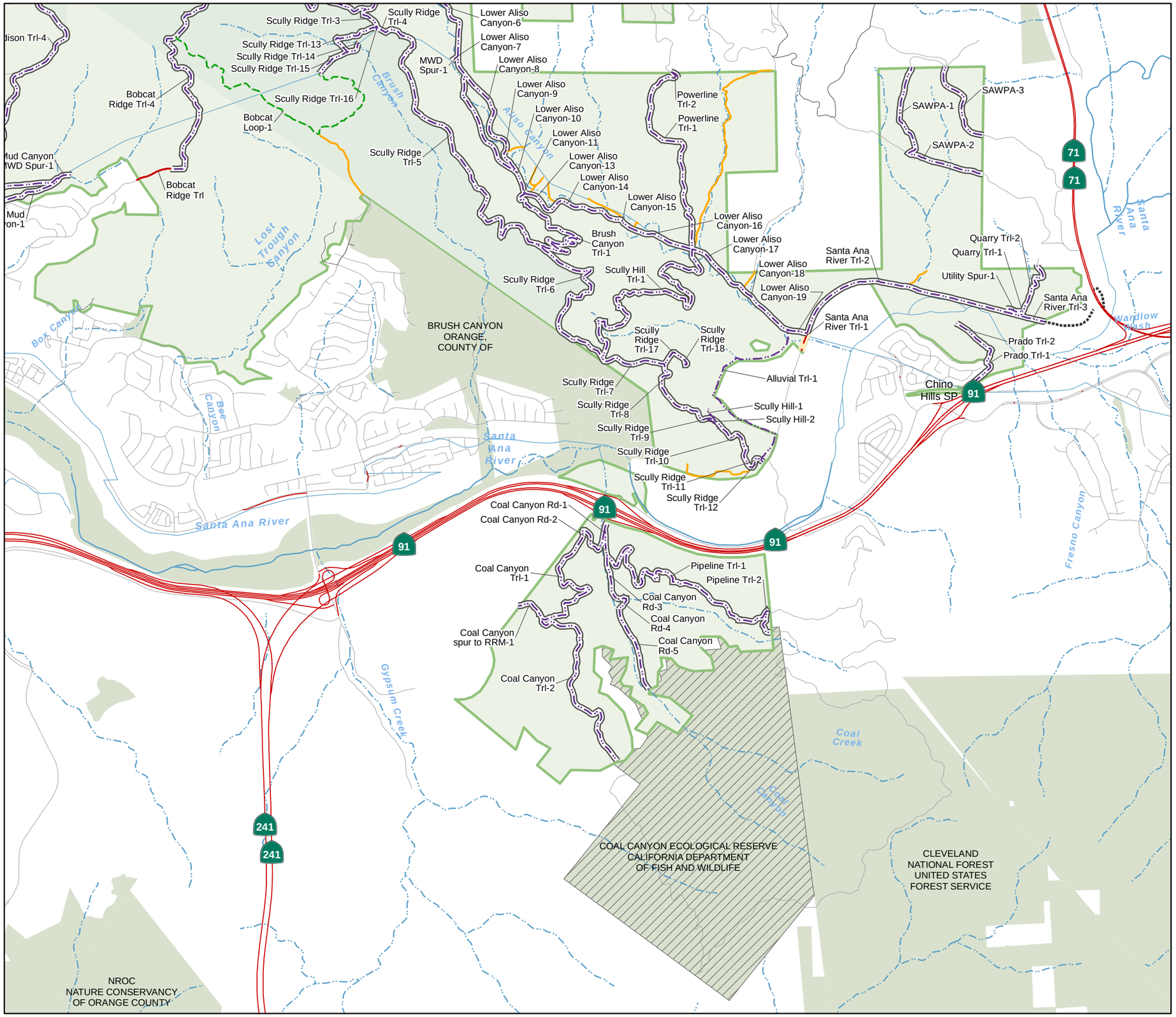

Existing Roads and Trails

Page 3 of 3

Current Road & Trail Network by Category and Use Designation

- Hike and Horse
- Hike, Bike and Horse
- State Park Rd, Hike, Bike and Horse
- Unpaved trail on roadbed impassable to vehicles
- Paved Park Roads
- Non-system Route
- Other Highways
- Local Roads
- Not Determined
- Other Agency Trl

Reference Features

- Park Property
- SubUnits - Wilderness, Preserves
- Other stream Types
- Artificial channel
- Intermittent Stream
- Perennial Stream, River
- Other Public Lands

Public Access Limits

- Restricted Access

Map Page Location

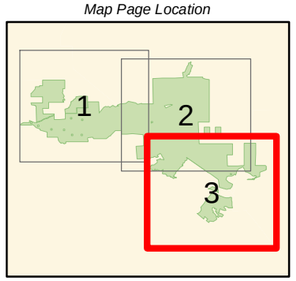

Scale
1:30,110
1 inch = 2,509 feet

N

Feet
0 1,000 2,000

Chino Hills State Park
Road and Trail Management Plan

NOTES:
Parcel boundaries are approximate and should not be considered legal descriptions. Maps are intended for study purposes only.

FACILITIES MANAGEMENT DIVISION

Date: 2/20/2015

Sources:
Calif. Dept. of Parks & Recreation
Other Public Lands
GreenInfo, Inc.